

2026

Governor's Water Quality and Quantity Task Force

FINAL REPORT

Table of Contents

Executive Summary	1
Task Force Formation.....	1
Membership	2
Task Force Members.....	2
Task Force Subcommittees	3
Process.....	4
Task Force Meetings and Subcommittee Meetings	4
Background	6
Water Management Authorities and Governance Structure.....	7
Integrated Management Planning.....	8
Water Quality.....	10
Nitrate in Groundwater	10
Existing State Programs	12
Existing NRD Programs.....	17
Water Quantity	18
Water Measurement Data.....	19
Large Water Users	22
Recommended Goals, Action Items, and Metrics for Success	23
Goal 1: Expand water measurement across the State for groundwater and surface water.	23
Goal 2: Develop strategies to support large water users and continued economic growth in the State.	24
Goal 3: Expand water storage opportunities and management of water consumption.	25
Goal 4: Ensure nitrogen fertilizer recommendations are agronomically, economically, and environmentally appropriate for Nebraska producers.	26
Goal 5: Incentivize producers to increase the percentage of nitrogen applied in season versus out of season to improve overall nitrogen use efficiency.	27
Goal 6: Increase adoption of sensor- and model-based nitrogen recommendation technology.	27
Goal 7: Increase adoption of soil health practices which will allow producers to increase nutrient cycling and reduce overall nitrogen application rates over time. Improved soil health will also maximize water infiltration and crop utilization while minimizing runoff.....	28

Goal 8: Support Nebraska producers by providing education on nitrogen fertilizer and irrigation best management practices to reduce nitrate leaching and to protect groundwater resources.....	29
Goal 9: Develop consistent education, marketing, and outreach materials related to water quality, quantity, and public health for use across the State.	30
Goal 10: Provide support and resources to public and private drinking water well owners to ensure safe and reliable drinking water for Nebraskans.	31
Goal 11: Expand rural water systems and regionalization of water systems.	32
Goal 12: Establish a centralized clearinghouse to inventory and prioritize water quality and quantity projects across Nebraska.	33
Goal 13: Identify and implement sustainable, diversified funding models to support the development, implementation, and maintenance of priority water projects in Nebraska.....	33
Goal 14: Recommend funding priorities for ONE RED funding and other potential funding sources.....	34
Implementation.....	35

Appendices

Appendix A – Task Force Meeting Materials

Appendix B – Methods and Resources Subcommittee Meeting Materials

Appendix C – Nitrate Legacy and Drinking Water Access Subcommittee Meeting Materials

Appendix D – Water Conservation and Quantity Subcommittee Meeting Materials

Appendix E – Financing and Incentives Subcommittee Meeting Materials

Acronyms

Abbreviation	Definition
AF	Acre feet
BMP	Best Management Practice
CCA	Certified Crop Advisor
CEU	Continuing Education Unit
CI	Carbon Intensity
CSD	Conservation and Survey Division
CWA	Clean Water Act
CWS	Community Water System
DWEE	Department of Water, Energy, and Environment
DWPMP	Drinking Water Protection Management Plans
DWSRF	Drinking Water State Revolving Fund
EPA	U.S. Environmental Protection Agency
GWMPA	Ground Water Management and Protection Act
IMP	Integrated Management Plan
MCL	Maximum Contaminant Level
NARD	Nebraska Association of Resources Districts
NDED	Nebraska Department of Economic Development
NDEE	Nebraska Department of Environment and Energy
NDHHS	Nebraska Department of Health and Human Services
NeDNR	Nebraska Department of Natural Resources
NeRWA	Nebraska Rural Water Association
NIFA	Nebraska Investment Finance Authority
NiRIA	Nitrogen Reduction Incentive Act
NRC	Natural Resources Commission
NRCS	Natural Resources Conservation Service
NRD	Natural Resources District
NSAC	Nebraska Strategic Ag Coalition
ONE RED	Opportunity for Nebraska: Reducing Emissions and Decarbonization
PCAP	Priority Climate Action Plan
PWS	Public Water System
SWP	Source Water Protection
UNL	University of Nebraska-Lincoln
UNMC	University of Nebraska Medical Center
USGS	U.S. Geological Survey
WSF	Water Sustainability Fund
WHPA	Wellhead Protection Area
WHPP	Wellhead Protection Plan

Page left intentionally blank.

Dear Governor Pillen,

We, the members of the Water Quality and Quantity Task Force, are pleased to submit our final recommendations for your consideration. Over the past several months, our collective efforts have focused on assessing the current state of water resources in Nebraska and identifying actionable steps to ensure the protection and sustainability of Nebraska's water quality and quantity.

The results of our work have identified several proactive goals and action items that we believe are critical to advancing Nebraska's future water management. Our recommendations are rooted in extensive discussion across a diverse range of experts in the field with the aim of safeguarding our precious water supply for generations to come. Key recommendations include:


- 1: Expand water measurement across the State for groundwater and surface water.
- 2: Develop strategies to support large water users and continued economic growth in the State.
- 3: Expand water storage opportunities and management of water consumption.
- 4: Ensure nitrogen fertilizer recommendations are agronomically, economically, and environmentally appropriate for Nebraska producers.
- 5: Incentivize producers to increase the percentage of nitrogen applied in season versus out of season to improve overall nitrogen use efficiency.
- 6: Increase adoption of sensor- and model-based nitrogen recommendation technology.
- 7: Increase adoption of soil health practices which will allow producers to increase nutrient cycling and reduce overall nitrogen application rates over time. Improved soil health will also maximize water infiltration and crop utilization while minimizing runoff.
- 8: Support Nebraska producers by providing education on nitrogen fertilizer and irrigation best management practices to reduce nitrate leaching and to protect groundwater resources.
- 9: Develop consistent education, marketing, and outreach materials related to water quality, quantity, and public health for use across the State.


- 10: Provide support and resources to public and private drinking water well owners to ensure safe and reliable drinking water for Nebraskans.
- 11: Expand rural water systems and regionalization of water systems.
- 12: Establish a centralized clearinghouse to inventory and prioritize water quality and quantity projects across Nebraska.
- 13: Identify and implement sustainable, diversified funding models to support the development, implementation, and maintenance of priority water projects in Nebraska.
- 14: Recommend funding priorities for ONE RED funding and other potential funding sources.


We request your support in implementing these recommendations as part of Nebraska's commitment to maintaining high standards for water quality and quantity. By doing so, we can safeguard the health of our communities, protect our environment, and support our economy.


We sincerely appreciate the opportunity to serve on this Task Force and hope to see these critical recommendations put into action under your leadership. Thank you for your ongoing commitment to the people of Nebraska.


Respectfully,



Joe Anderjaska



Brian Bruckner



Brittany Bartak



Devin Brundage


Don Batie



Russ Callan


Jesse Bradley


Tom Downey



Jessica Groskopf



Tim Mundorf



Brandon Hunnicutt



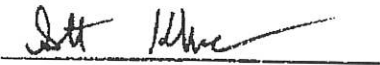
Scott Schaneman



Brian Kissinger




Dean Settje




Scott Knobbe



John Shadle




Steve Kyes



Marty Stange



Matt Manning



Annette Sudbeck

Executive Summary

The Governor's Water Quality and Quantity Task Force (Task Force) was convened to address interconnected water quality and quantity challenges, review existing water management authorities and programs, and develop actionable recommendations to reduce nitrate levels while supporting Nebraska's agricultural productivity and economic vitality. This Final Report of the Task Force (Final Report) includes:

- Details on Task Force formation and its four subcommittees;
- An overview of meeting schedules and materials;
- Background information on Nebraska's water management authorities related to water quality and quantity; and
- The Task Force's recommended goals, action items, and metrics for success to guide future efforts to reduce nitrate concentrations in groundwater and address water quantity issues.

In developing recommendations, the Task Force prioritized incentives, innovation, and education over new regulatory requirements, while acknowledging that additional regulatory measures may be necessary in the future if desired outcomes are not achieved. Building upon and expanding coordination among State agencies, Natural Resources Districts (NRDs), other entities, and existing resources was also a priority.

Task Force members recognize that addressing Nebraska's water quality and quantity challenges will require sustained commitment, cooperation, and flexibility. The Task Force's recommendations provide a proactive and practical framework for reducing nitrate levels in drinking water sources while respecting Nebraska's local governance structure and economic considerations. By emphasizing incentives, innovation, education, and measurable results—and by remaining open to additional tools, if necessary—Nebraska can make meaningful progress toward protecting public health and ensuring the long-term sustainability of its water resources.

Task Force Formation

Governor Pillen announced the Task Force when he testified on LB317 (2025),¹ a bill calling for the merger of the Department of Environment and Energy (NDEE) with the Department of Natural Resources (NeDNR), in part, to bring more meaningful and

¹ 2025 Neb. Laws, LB 317, passed on May 6, 2025, provides that on or after July 1, 2025, the Department of Natural Resources shall be merged into the Department of Environment and Energy, which shall be named the Department of Water, Energy, and Environment.

streamlined oversight around water use. The Task Force was charged with providing the Governor with actionable recommendations to improve water quality, with an emphasis on reducing nitrate levels in groundwater, and to ensure the long-term sustainability of the State's water resources.

Membership

Task Force Members

The following individuals were invited to serve on the Task Force by the Governor and represent a cross-section of interests, industries, and locations as illustrated in Figure 1.

Joe Anderjaska, Director, Middle Republican Natural Resources District
Brittany Bartak, Agronomist, Yield Plus Agronomics
Don Batie, current member and former President of the Natural Resources Commission, farmer
Jesse Bradley, Director, Department of Water, Energy, and Environment
Brian Bruckner, General Manager, Lower Elkhorn Natural Resources District
Devin Brundage, General Manager, Central Nebraska Public Power and Irrigation District
Russ Callan, General Manager, Lower Loup Natural Resources District
Tom Downey, President and CEO, Downey Drilling
Jessica Groskopf, Extension Educator, University of Nebraska
Brandon Hunnicutt, Chairman, Nebraska Corn Board
Brian Kissinger, Fort Kearny Consolidated Feedyard
Scott Knobbe, Knobbe Feedyards
Steve Kyes, Seed Corn Producer
Matt Manning, Chief Water Officer, Department of Water, Energy, and Environment
Tim Mundorf, Central Valley Ag
Scott Schaneman, General Manager, North Platte Natural Resources District
Dean Settje, Founder and President, Settje Agri-Services
John Shadle, Water Resources Advisor, Nebraska Public Power District
Marty Stange, former Environmental Supervisor, City of Hastings
Annette Sudbeck, General Manager, Lewis and Clark Natural Resources District

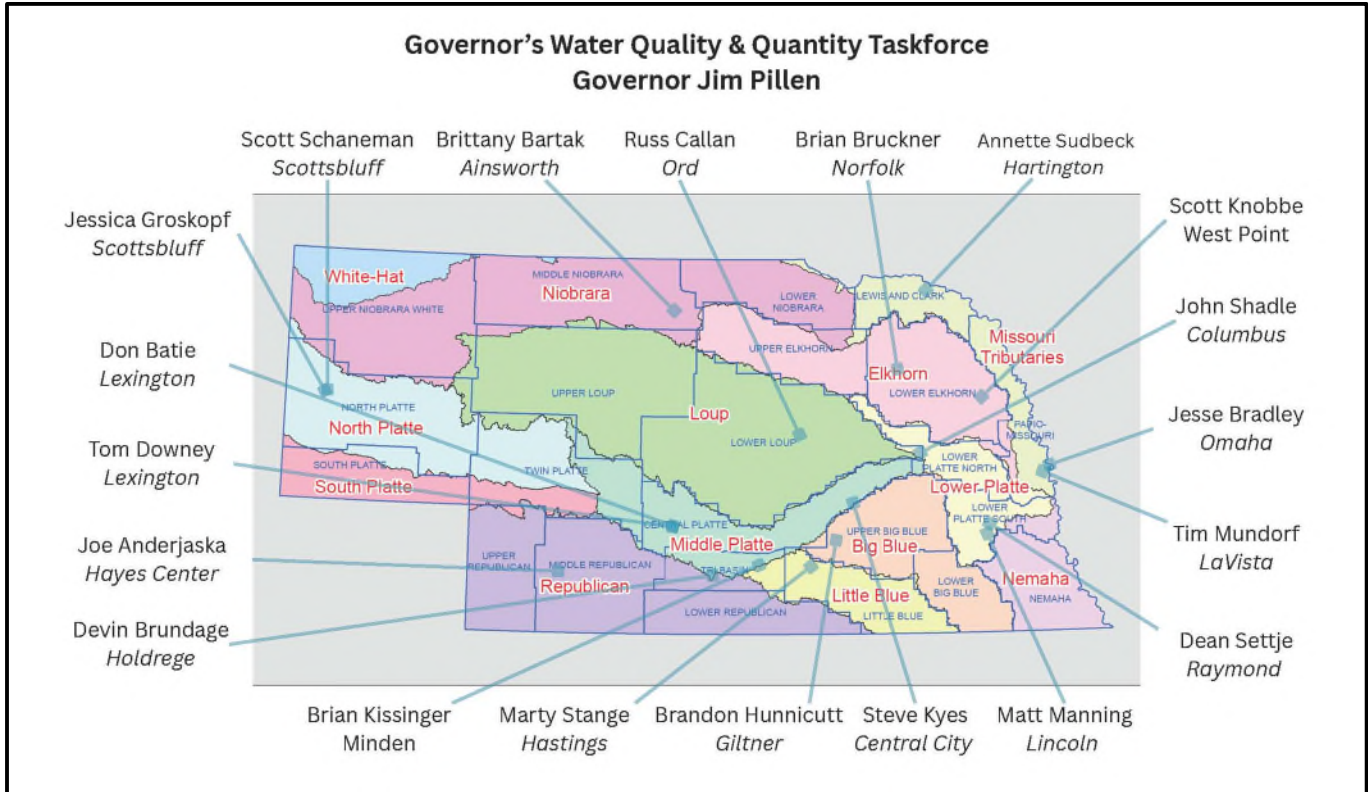


Figure 1. Locations of Task Force members.

Task Force Subcommittees

The Task Force organized its work through four subcommittees aligned with the primary issue areas identified early in the process. These subcommittees were: (1) Methods and Resources, (2) Nitrate Legacy and Drinking Water Access, (3) Water Conservation and Quantity, and (4) Financing and Incentives. Members selected their subcommittee assignments at the first Task Force meeting, with some choosing to participate in multiple subcommittees based on their interests, experience, and expertise. The subcommittees and their participating members are listed in Table 1.

Table 1. List of Subcommittees and members. Names in bold indicate the Subcommittee spokesperson.

METHODS AND RESOURCES	NITRATE LEGACY AND DRINKING WATER ACCESS
Joe Anderjaska	Brian Bruckner
Brittany Bartak	Tom Downey
Don Batie	Matt Manning
Jesse Bradley	Dean Settje
Russ Callan	Marty Stange
Brian Kissinger	Annette Sudbeck
Scott Knobbe	
Tim Mundorf	
Annette Sudbeck	
WATER CONSERVATION AND QUANTITY	FINANCING AND INCENTIVES
Joe Anderjaska	Brittany Bartak
Don Batie	Jesse Bradley
Brian Bruckner	Devin Brundage
Devin Brundage	Jessica Groskopf
Russ Callan	Brandon Hunnicutt
Steve Kyes	Scott Schaneman
Matt Manning	
John Shadle	
Scott Schaneman	

Process

Task Force Meetings and Subcommittee Meetings

From June 2025 through March 2026, the full Task Force met on a quarterly basis, while each of the four subcommittees met monthly, as shown in Table 2. Each subcommittee received presentations from subject-matter experts relevant to its focus area, including background on authorities, current challenges, and existing programs at the federal, State, and local level addressing water quality and quantity issues. This process allowed the Task Force to develop a shared understanding of the issues to identify recommended goals and corresponding action items for implementation. All meeting materials including agendas, presentations, and meeting minutes can be found in the Appendices to this Final Report and are available on the Task Force webpage.²

² <https://dnr.nebraska.gov/water-quality-and-quantity-task-force>.

Governor's Water Quality and Quantity Task Force Final Report

Table 2. Overview of Task Force Meetings, Subcommittee Meetings, and presentations.

Date	Meeting Type	Presentation(s)	Presenter(s)
June 2, 2025	Full Task Force	Overview of State and NRD Initiatives on Water Quality and Quantity	Jesse Bradley (DWEE)
July 14, 2025	Nitrate Legacy and Drinking Water Access	—	—
July 16, 2025	Methods and Resources	—	—
July 16, 2025	Water Conservation and Quantity	—	—
July 21, 2025	Financing and Incentives	—	—
Aug. 20, 2025	Nitrate Legacy and Drinking Water Access	DWEE Clearinghouse and Related Information	Dave Miesbach (DWEE)
Aug. 21, 2025	Water Conservation and Quantity	—	—
Aug. 21, 2025	Methods and Resources	Lower Loup NRD: The Effect of Fertilizer Application Practices on Soil Nitrate and Water Quality	Chris Hobza (U.S. Geological Survey); Jason Moudry (Lower Loup NRD)
Aug. 22, 2025	Financing and Incentives	UNL Agricultural Budget Calculator	Jay Parsons, Glennis McClure, Sourav Barua (Nebraska Extension)
Sept. 24, 2025	Full Task Force	Producer Connect	Jennifer Swanson (Nebraska Association of Resources Districts)
		Central Platte NRD Nitrogen Use Efficiency Dashboard	Courtney Widup (Central Platte NRD)
		ONE RED Program Overview	Sarah Starostka (DWEE)

Date	Meeting Type	Presentation(s)	Presenter(s)
Oct. 21, 2025 (Virtual)	Water Conservation and Quantity	—	—
Oct. 22, 2025 (Virtual)	Methods and Resources	Sentinel Ag: Optimizing Nitrogen for Profit & Stewardship	Jackson Stansell (Sentinel Ag)
		Nitrate Recommendation Calculations	Tim Mundorf (Central Valley Ag)
Oct. 23, 2025 (Virtual)	Nitrate Legacy and Drinking Water Access	—	—
Oct. 23, 2025 (Virtual)	Financing and Incentives	—	—
Nov. 13, 2025	Financing and Incentives	UNL Extension Nitrate Initiatives	Crystal Powers (Nebraska Extension)
Nov. 13, 2025	Methods and Resources	Hillside Solutions & Soil Dynamics: On Farm Organics Management in Nebraska	Andy Harpenau (Hillside Solutions & Soil Dynamics)
Nov. 19, 2025	Water Conservation and Quantity	Lower Loup NRD Large Water User Study	Russ Callan (Lower Loup NRD)
Nov. 21, 2025	Nitrate Legacy and Drinking Water Access	University of Nebraska Medical Center: Nitrate in Groundwater and Our Health	Jesse Bell, Krista Brown (UNMC)
		DWEE Drinking Water Program Overview	Laura Johnson (DWEE)
Dec. 16, 2025	Full Task Force	—	—
March 25, 2026	Full Task Force	—	—

Background

Given the Task Force's charge to develop actionable recommendations for improving water quality and ensuring the long-term sustainability of Nebraska's water resources, providing a brief background is necessary to frame these recommendations. The following section summarizes Nebraska's current water governance framework,

management tools, and ongoing initiatives, offering context for the Task Force's process in developing action items that build on existing efforts while avoiding duplication. Information on water quality and quantity topics considered by the Task Force is also included. This section is not intended to be exhaustive; rather, it highlights key elements most relevant to the Task Force's work.

Water Management Authorities and Governance Structure

Water quality and quantity management in Nebraska is carried out through coordinated partnerships between the State and Nebraska's 23 local Natural Resources Districts (NRDs), shown in Figure 2. In general, the Nebraska Department of Water, Energy, and Environment (Department or DWEE) manages surface water resources, while each NRD has authority over groundwater within its boundaries. This locally led, State-supported structure is foundational to Nebraska's approach to both water quality protection and water quantity sustainability, and it directly informs the Task Force's charge to develop practical, implementable recommendations.

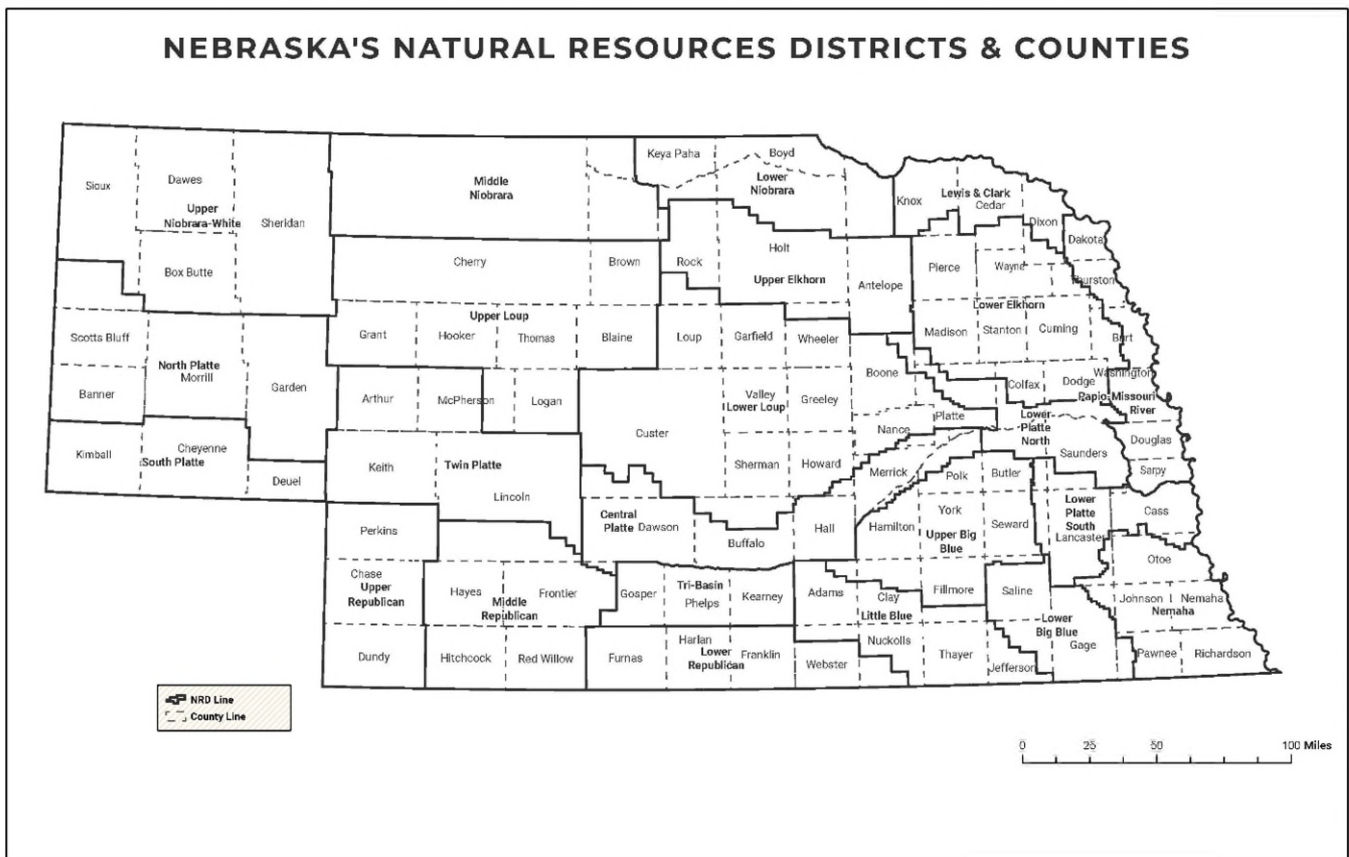


Figure 2. Nebraska Natural Resources District and county boundaries.

Pursuant to the Ground Water Management and Protection Act (GWMPA),³ the Department is required to annually review, and, as necessary, evaluate the impacts of existing and new surface water and groundwater uses in each of the State's river basins.⁴ This statutory responsibility provides the basis for identifying areas in which water supplies are under stress and where additional management requirements may be warranted. Similarly, for groundwater quality, the Department is required to prepare an annual report outlining the extent of groundwater quality monitoring conducted by NRDs during the preceding calendar year.⁵ The data is analyzed by the Department for the purpose of determining whether ground water quality is degrading or improving and completing trend analysis.

Integrated Management Planning

Currently, all 23 NRDs are engaged with the Department in some phase of integrated management planning for hydrologically connected surface water and groundwater, as shown in Figure 3.

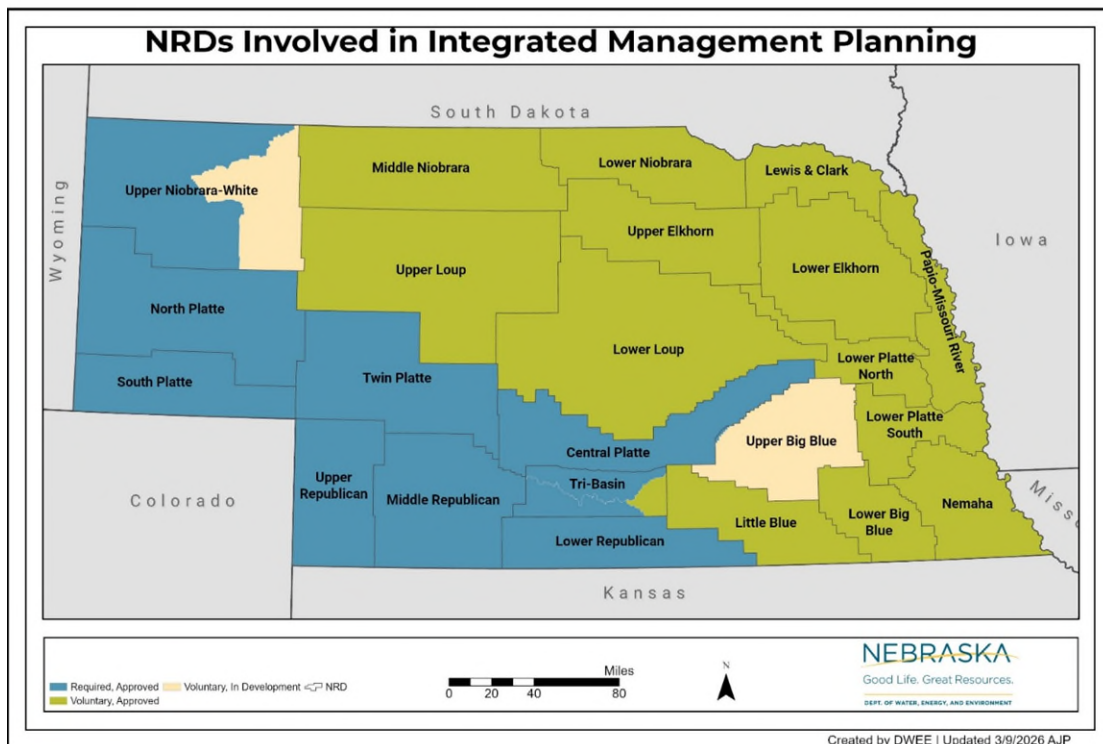


Figure 3. Natural Resources Districts with integrated management plans.

³ Neb. Rev. Stat. §§ 46-701 to 46-756.

⁴ Neb. Rev. Stat. § 46-713.

⁵ Neb. Rev. Stat. § 46-1304.

Integrated management plans (IMPs) are required following a final determination by the Chief Water Office of the Department that an area is fully appropriated or overappropriated,⁶ while voluntary IMPs may be adopted in areas that have not received such designation.⁷ For purposes of this Final Report, a basin is considered overappropriated when it is subject to an interstate cooperative agreement among three or more states, the river basin is subject to a moratorium on the issuance of new surface water appropriations, and if the NRDs that have jurisdiction within the affected basin have closed the issuance of new water well permits or suspended the drilling of new water wells.⁸ A fully appropriated basin is one in which current water use is equal to the current supply of water and is not expected to deplete the basin over the long term.⁹ A hydrologically connected area describes an area where both surface water and groundwater interact with each other, either by surface water recharging the groundwater supplies, groundwater discharging into a stream or river, or both at the same time. Areas designated as fully appropriated or overappropriated are shown in Figure 4.

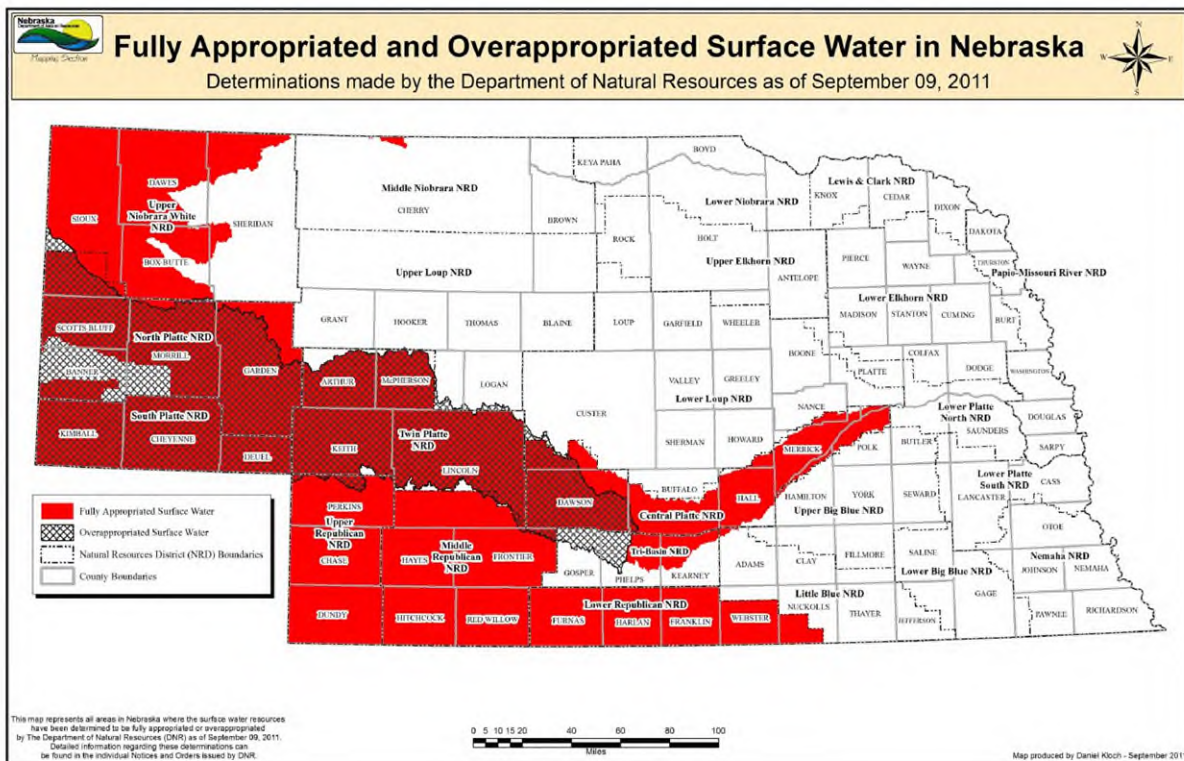


Figure 4. Areas designated as fully appropriated or overappropriated basins, subbasins, and reaches.

⁶ Neb. Rev. Stat. § 46-715(1)(a).
⁷ Neb. Rev. Stat. § 46-715(1)(b).
⁸ Neb. Rev. Stat. § 46-713(4)(a).
⁹ Neb. Rev. Stat. § 46-713(3).

Together, these designations and planning tools establish the landscape within which the Task Force evaluated water quantity challenges and developed recommendations intended to balance economic development with sustainable water use.

Water Quality

The Task Force was specifically charged with developing recommendations to improve water quality, with an emphasis on addressing elevated nitrate levels in groundwater. This reflects the fact that more than 85% of Nebraskans rely on groundwater as their primary source of drinking water and that nitrate contamination presents a well-documented risk to public health.

Throughout its process, the Task Force and its subcommittees heard from subject-matter experts to provide education on topics related to nitrate in groundwater, emerging technologies working to address the issue, existing NRD water quality programs, and public health impacts. These presentations informed the Task Force's understanding of both current challenges and feasible solutions. Presentation materials are included in the Appendices of this Final Report.

Nitrate in Groundwater

Nitrate exists in organic and inorganic forms, and is naturally occurring in the soil, though at very low levels. Elevated nitrate concentrations in drinking water can result from excess nitrogen applied at or near the land surface. Depending on local geology, nitrate can reach groundwater within months or may take more than 50 years. Once nitrate enters groundwater, it can persist for decades, and in some cases, longer depending on aquifer conditions and groundwater movement. Both inorganic and organic sources of nitrogen can become nitrate over time as they move through soil and water, combining with oxygen in the environment. Figure 5 illustrates the pathways nitrogen may take before reaching the aquifer.

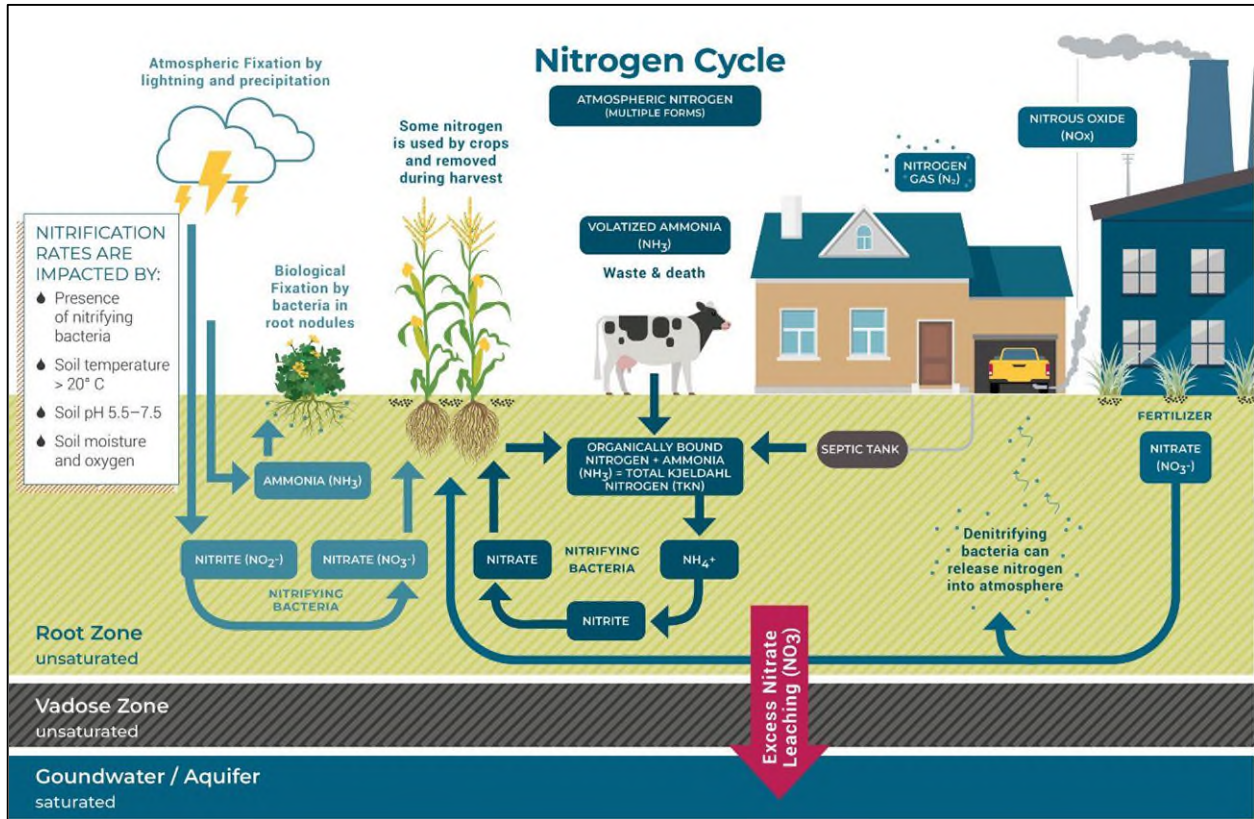


Figure 5. The Nitrogen Cycle (TKN = Total Kjeldahl Nitrogen).

Nitrate contamination has been a persistent issue in Nebraska, with increasing concentrations documented since the 1930s in areas such as the Elkhorn and Platte River Basins. Because of oxygen-rich conditions in groundwater across much of Nebraska, when nitrate leaches past the root zone, it can persist in the vadose zone for decades before entering the groundwater. This delayed response between surface activities and groundwater conditions underscores the importance of long-term, proactive strategies, as reflected in the Task Force's recommendations.

Nitrate Study

In 2023 the Nebraska Legislature, at the request of Governor Jim Pillen, appropriated funding through LB814,¹⁰ for the former Nebraska Department of Environment and Energy (NDEE) to conduct a statewide water quality study. The study analyzed available nitrate samples from wells across Nebraska to identify areas of concern, collected additional data on nitrate in private domestic wells, and identified trends in nitrate concentrations in community water systems. The findings of this study provided important technical and policy context for the Task Force's work. Additional information

¹⁰ <https://nebraskalegislature.gov/FloorDocs/108/PDF/Slip/LB814.pdf>.

about the study is available on the Department's Nitrate Drinking Water Study webpage.¹¹

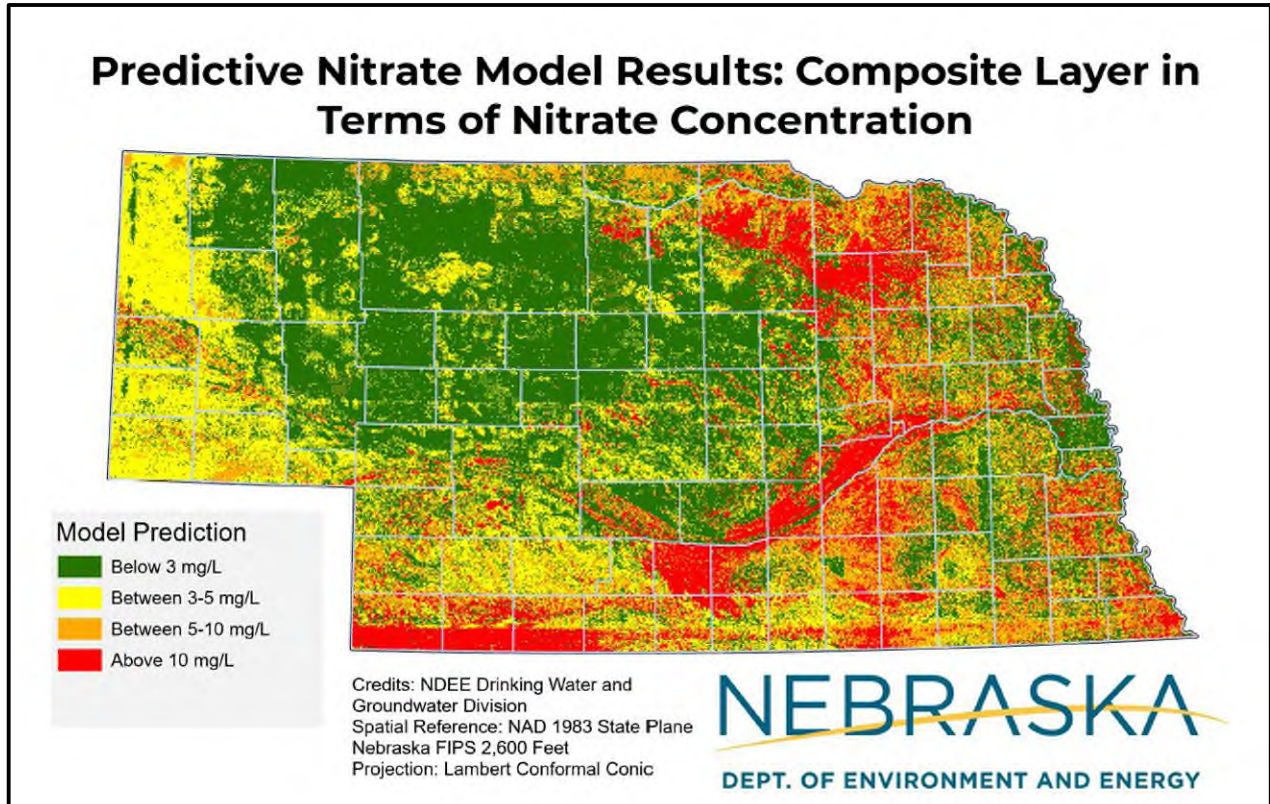


Figure 6. Predictive Nitrate Model Results: Composite Layer in Terms of Nitrate Concentration.

Existing State Programs

Resilient Soils and Water Quality Act

In 2019, LB925¹² created the Resilient Soils and Water Quality Act to protect and improve soil and water quality throughout the State. The legislation also resulted in the formation of the Nebraska Strategic Ag Coalition (NSAC or Coalition), a peer-to-peer group that continues to meet monthly. The Coalition connects producers with essential resources, peer networks, and opportunities that support resilient, profitable farming. By emphasizing best management practices (BMPs), the Coalition aims to improve soil and water health while empowering producers with the tools needed to adopt environmentally sound practices that can lead to more sustainable long-term operations. DWEE has continued to expand the Coalition's online platform¹³ engaging

¹¹ <https://dee.nebraska.gov/water-quality/nitrate-drinking-water-study>.

¹² <https://nebraskalegislature.gov/FloorDocs/107/PDF/Slip/LB925.pdf>.

¹³ <https://nebraskastrategicagcoalition.org/>.

producers across the State while also promoting educational tools and technical resources. The Coalition also facilitates connections to technical service providers and hosts events such as field days and conferences, creating a strong support network across Nebraska's agricultural community. The Resilient Soils and Water Quality Act also triggered the development of the Nebraska Soil Health Coalition and the Nebraska Grazing Exchange. Both entities are designed to support producer-led adoption of practices that strengthen soil health, water quality, and farm resilience.

Nitrogen Reduction Incentive Act (NiRIA)

Implemented by LB1368¹⁴ in 2024, the Nitrogen Reduction Incentive Act (NiRIA) is an initiative aimed at encouraging producers to reduce the use of nitrogen fertilizers. The program is administered by DWEE in collaboration with local NRDs and offers financial incentives to producers who verify a reduction in nitrogen fertilizer application rates by the lesser of 40 pounds per acre or 15% of their baseline application rate. The program is administered in three priority areas, shown in Figure 7, and is offered to corn, sugar beet, and potato producers. In the first year, DWEE received over 1,300 applications totaling more than the original appropriated amount. The program has received additional funding from the Nebraska Corn Board for the 2026 growing season to continue the effort and expand a pilot nitrogen use efficiency (NUE) focused program in target areas, which is planned to roll out in 2026.

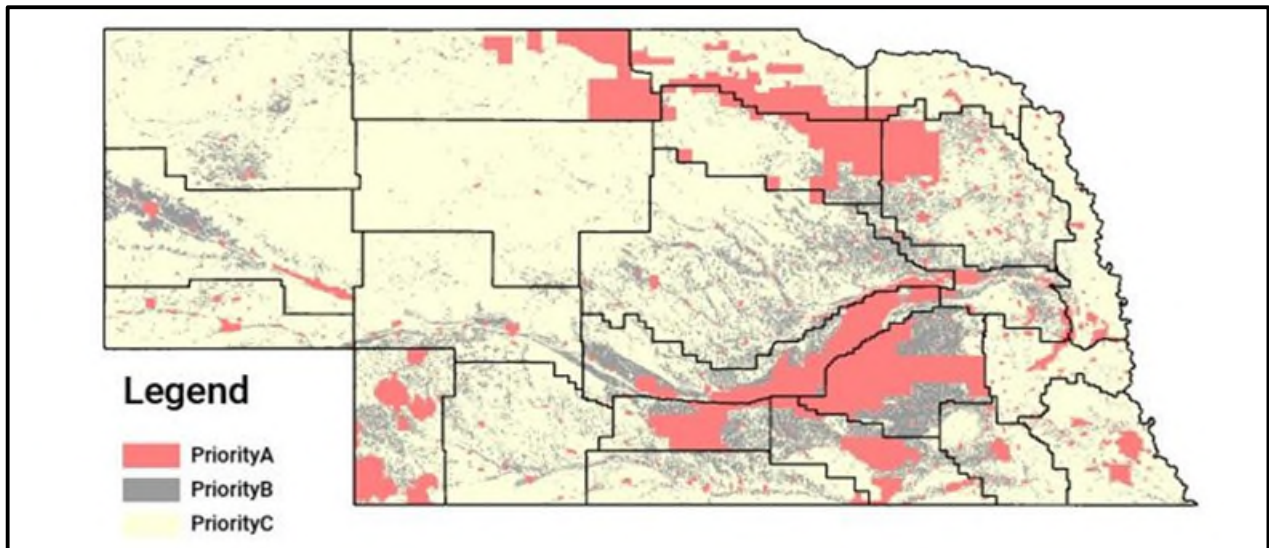


Figure 7. Map showing Priority Areas for the Nitrogen Reduction Incentive Program. Priority A includes wellhead protection areas and NRD Phase II or higher phase areas, Priority B includes areas throughout the State that have been certified to irrigate crops, and Priority C areas include all other areas of the State, including dryland.

¹⁴ <https://nebraskalegislature.gov/FloorDocs/108/PDF/Slip/LB1368.pdf>.

State Revolving Fund (SRF) Programs for Drinking Water and Wastewater

The Drinking Water State Revolving Fund (DWSRF) program provides below-market rate loans, with forgiveness and grant assistance, to owners of public water systems (PWSs). The DWSRF is unique in that loans may also be awarded to privately-owned non-for-profit PWSs. Loan principal repayments revolve back into new loans, and interest earnings on the DWSRF are used to pay off Nebraska Investment Finance Authority (NIFA) bonds issued for the required EPA capitalization grant match. These funds play a key role in supporting PWSs investments in infrastructure and treatment systems that ensures safe drinking water for Nebraskans.

The Clean Water State Revolving Fund (CWSRF) program provides below-market loan financing with forgiveness assistance to municipalities for construction of wastewater treatment facilities and sanitary sewer collection systems to alleviate public health and environmental problems. The loan principal repayments revolve back into new loans, and interest earnings on the fund are primarily used to pay off the State match bonds.

More detailed information on the DWSRF and CWSRF regarding need, cost projections, and timing of loan activities is available in the annual Intended Use Plan on the department's website.¹⁵

Nonpoint Source Water Quality

The goal of the Nebraska Nonpoint Source Pollution Management Program is to protect and improve water quality impacted by nonpoint source pollution through an integrated statewide effort. The program is of particular significance because nonpoint source pollution is the most prevalent, widespread cause of water quality degradation in Nebraska, and is associated with runoff and percolation from agricultural and urban areas to waters of the State. The program is largely funded by the EPA through Section 319 of the federal Clean Water Act (CWA) and involves key federal, State, and local partners.

Source Water Protection

The purpose of the Source Water Protection (SWP) program is to protect water used as public or private drinking water for human health. The SWP program coordinates closely with the Clean Water Act 319 Program to engage with Nebraska's communities and producers to develop alternative 9-element Watershed Management Plans known as Drinking Water Protection Management Plans (DWPMs) that proactively address nonpoint source contamination. SWP funds from the DWSRF are used to develop the plans, encourage community involvement through stakeholder groups, and hold public

¹⁵ <https://dee.nebraska.gov/sites/default/files/publications/IUP%20SFY%202026%20Final.pdf>.

meetings to promote the projects. These plans are non-regulatory, community-based plans that provide an implementation strategy for protecting drinking water by reducing groundwater contamination. SWP funds have been distributed to complete 100 separate projects throughout the State since 2004. Projects include public education on SWP, workshops on BMPs, water conservation programs, contaminant identification and pathway removal, restoration of the SWP area, and water quality monitoring. Completed DWPMs can enable entities in the planning area to request 319 funds through a competitive proposal process to implement projects to address the priorities identified in the plan.

Wellhead Protection Areas

Under the Wellhead Protection Area Act,¹⁶ communities may voluntarily designate a wellhead protection area (WHPA) and adopt controls pursuant to the Wellhead Protection Area Act for the purpose of protecting the public water supply system. DWEE is the agency responsible for providing assistance to participating communities and is charged with wellhead protection plan (WHPP) approval.¹⁷ Task Force members considered recent data evaluating the effectiveness of WHPAs when developing recommended goals and action items, including a recent study¹⁸ using data from the Department's Groundwater Quality Clearinghouse.¹⁹ There are 515 WHPAs delineated in Nebraska, as shown in Figure 8, of which 121 have approved WHPPs.

¹⁶ Neb. Rev. Stat. §§ 46-1501 to 46-1509.

¹⁷ Neb. Rev. Stat. § 46-1506.

¹⁸ Jayasekera, Harshanee. 2025. "Do Wellhead Protection Areas Improve Groundwater Quality? Evidence from Nebraska." <https://waterforfood.nebraska.edu/news-and-events/news/2025/10/do-wellhead-protection-areas-improve-groundwater-quality>.

¹⁹ <https://clearinghouse.nebraska.gov/>.

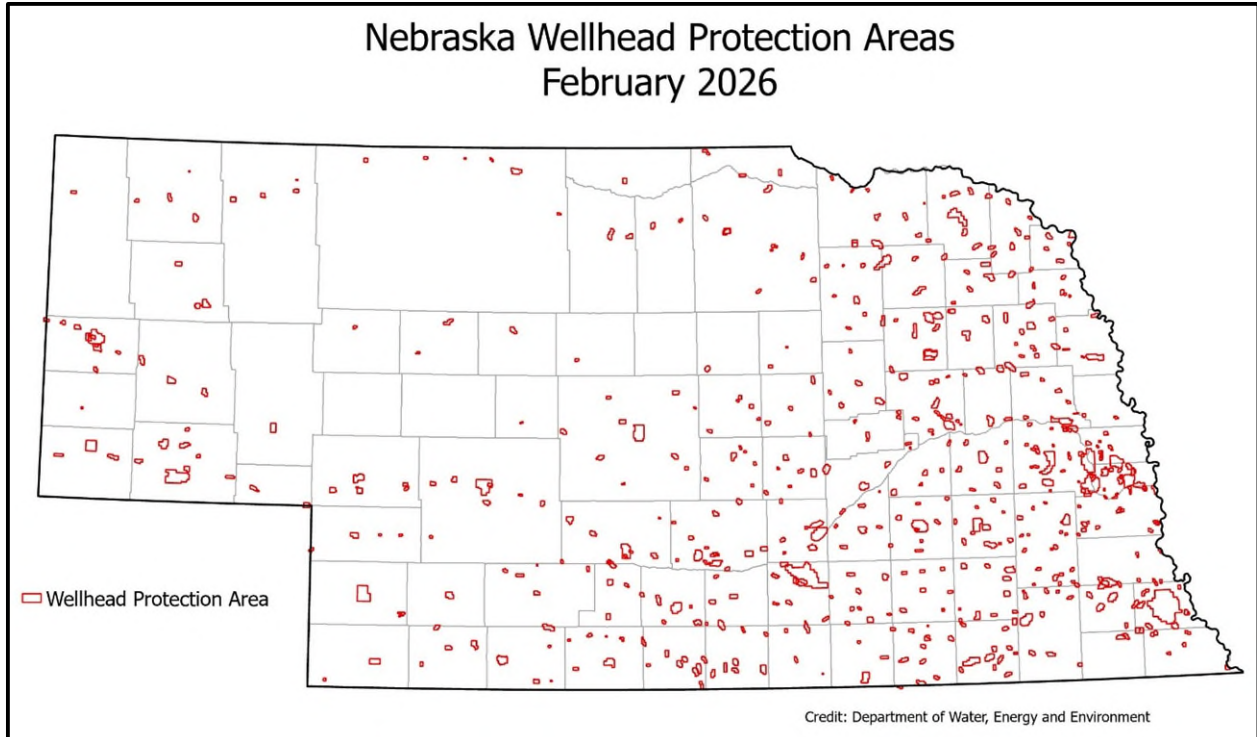


Figure 8. Wellhead protection areas in Nebraska.

Map source: https://www.nebraskamap.gov/datasets/87e5ea995bed4b6ba91ef4d5b2f2bb5e_0/explore.

Water Resources Cash Fund

The Water Resources Cash Fund (WRCF)²⁰ is administered by DWEE and is intended to be used in any area that has adopted an IMP to aid management actions taken to reduce consumptive uses of water, enhance streamflows, support groundwater recharge, or other activities that support plan implementation. The WRCF may also be used for implementation activities including for purposes of the Resilient Soils and Water Quality Act.

Water Sustainability Fund

The Water Sustainability Fund (WSF) is overseen by the Nebraska Natural Resources Commission (NRC) and annually awards funds to successful project applications that support the goals of the fund.²¹ The WSF aims to support cost-effective projects that enhance water availability and quality by increasing aquifer recharge, reducing depletion, improving streamflow, and addressing threats to drinking water. It also promotes integrated water management, assists with sewer infrastructure upgrades, and ensures compliance with State and federal agreements while contributing to

²⁰ Neb. Rev. Stat. § 61-218.

²¹ Neb. Rev. Stat. § 2-1506.

multiple water supply goals such as flood control, agriculture, recreation, and conservation.

ONE RED

The Task Force was provided the opportunity to learn about and consider related statewide initiatives that intersect with its charges. This includes DWEE's ONE RED program ("Opportunity for Nebraska: Reducing Emissions and Decarbonization"), which is working to identify voluntary measures and financial incentive programs that can achieve short-term and long-term emission reductions in all economic sectors by implementing technologies and systems to support industries across the State.²² In July 2024, the U.S. Environmental Protection Agency (EPA) announced an award of \$307 million to NDEE to implement selected measures from Nebraska's Priority Climate Action Plan (PCAP).²³

The PCAP identifies high-impact actions for agricultural production, including the development of a Carbon Intensity (CI) score registry, incentives for regenerative agricultural practices, and support for precision agriculture technologies. Precision agriculture, in particular, provides producers with tools to optimize nutrient application, reduce losses to groundwater, and improve overall water use efficiency – objectives closely aligned with the Task Force's water quality and water quantity charges.

To achieve these objectives, the PCAP requires guidance from a Stakeholder Advisory Group, which will guide the development and implementation of these items. As such, the Task Force members completed a survey to provide input to the ONE RED Program to identify voluntary measures and financial incentive programs that align with Task Force goals related to implementation of new technologies, incentives, and systems to support producers across the State.²⁴ Task Force members will continue to provide input for a portion of the funding as identified in the goals and action items below.

Existing NRD Programs

Throughout the State, local NRDs have already taken practical steps to address water quality issues through existing statutory authorities and programs. Under the GWMPA,²⁵ NRDs are required to maintain groundwater management plans in which they conduct

²² <https://dee.nebraska.gov/aid/one-red-opportunity-nebraska-reducing-emissions-decarbonization>.

²³

<https://dee.nebraska.gov/sites/default/files/publications/Nebraska%20Priority%20Climate%20Action%20Plan.pdf>.

²⁴ Survey results can be found in Appendix A.

²⁵ Neb. Rev. Stat. § 46-709.

groundwater quality monitoring to carry out the objectives of those plans. Many have implemented phased management areas as shown in Figure 9. NRDs also develop and maintain various targeted education and incentive programs designed to mitigate water quality issues.²⁶ The Task Force had the opportunity to become informed on existing NRD programs from Task Force members and other invited presenters. This resulted in the Task Force supporting and expanding existing programs within its goals and action items.

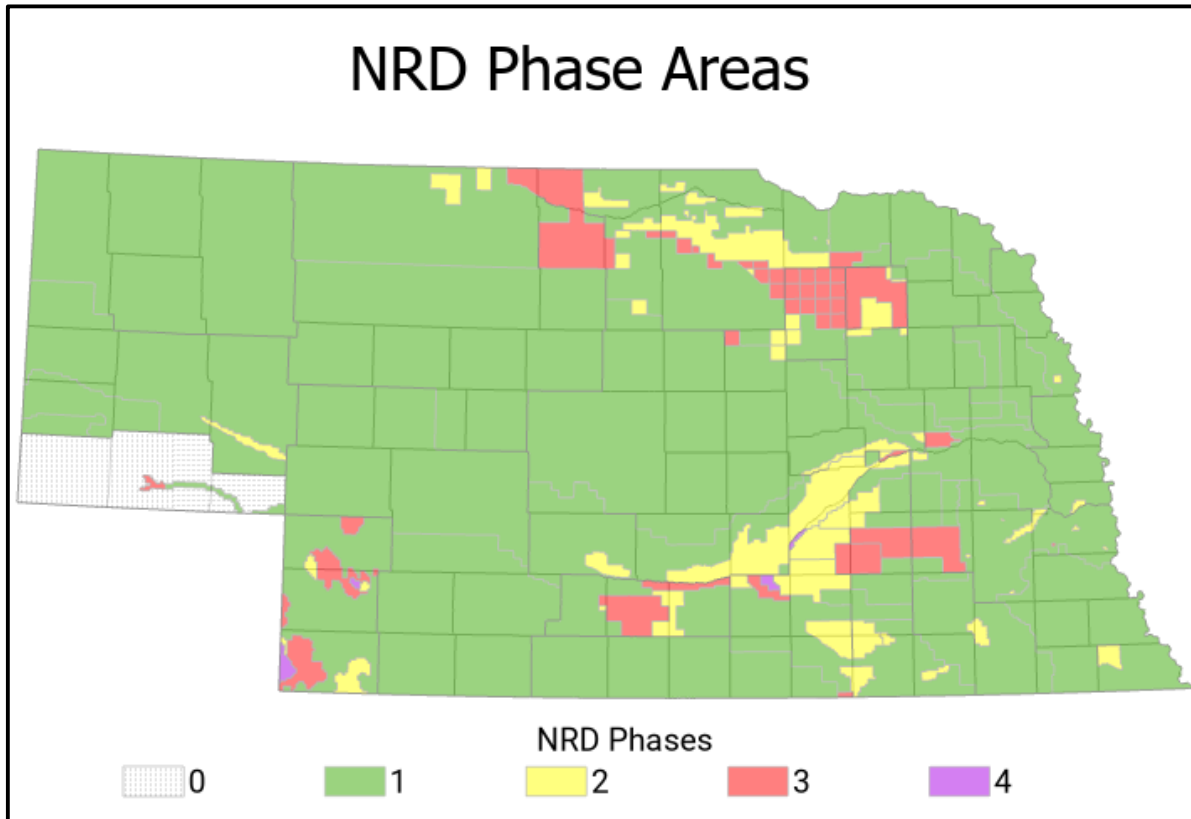


Figure 9. NRD Phase Areas.

Water Quantity

The Task Force also examined water quantity topics to promote the long-term sustainability of Nebraska's water resources. This evaluation included assessing the existing statewide framework for water measurement and identifying opportunities to improve data collection and monitoring, because effective water stewardship depends on understanding how much water is being used. The Task Force acknowledged and considered the importance of balancing water use across agriculture, industry,

²⁶ For more information on NRD programs see Appendix A or visit: <https://www.nrdnet.org/nrds>.

municipalities, and ecosystems. Discussions were further informed by long-term groundwater level data and historical trend analyses, as illustrated in Figure 10. This information is essential to sound management decisions regarding current and projected aquifer levels.

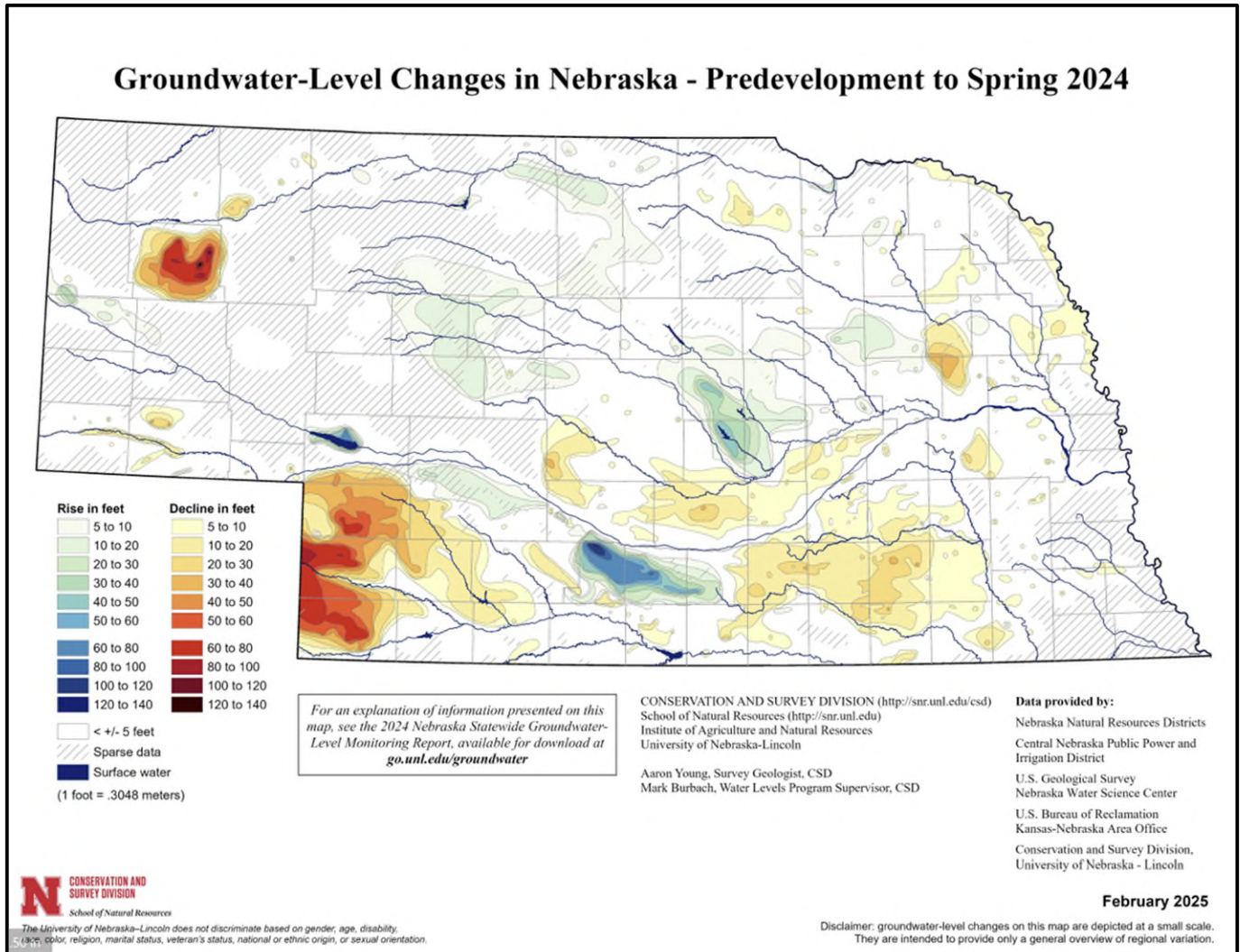


Figure 10. Groundwater level changes in Nebraska (Predevelopment to Spring 2024).

Water Measurement Data

The Task Force, with support from the Nebraska Association of Resources Districts (NARD), surveyed all 23 NRDs and utilized DWEE well registration data to establish a baseline of how water use is currently measured across the State. Tables 3 and 4 show the results from this survey. The results indicated that at least 53% of high-capacity

wells pumping greater than 50 gallons per minute (gpm) throughout the State are currently measured. This information was considered when developing recommended goals and action items related to increasing water measurement across the State.

Table 3. The total number of high-capacity wells pumping greater than 50 gpm in each NRD. Totals are broken down by well type.

High-Capacity Wells (Pumping >50 gpm)									
NRD	Total	Aqua-culture	Commercial	Pit	Irrigation	Other	Livestock	Public w/ spacing	Public w/o spacing
Central Platte	18719	4	94	6	18349	45	21	179	21
Lewis & Clark	1777	0	10	1	1688	3	28	37	10
Little Blue	7342	2	29	0	7142	23	22	118	6
Lower Big Blue	2590	0	15	1	2485	1	5	80	3
Lower Elkhorn	6316	2	99	4	5875	28	115	176	17
Lower Loup	10830	13	143	15	10394	24	74	152	15
Lower Niobrara	2756	0	2	7	2705	3	21	18	0
Lower Platte North	5003	3	73	7	4694	27	31	140	28
Lower Platte South	680	1	57	0	416	42	1	132	31
Lower Republican	3948	2	27	4	3802	8	35	70	0
Middle Niobrara	1316	2	2	1	1244	1	31	33	2
Middle Republican	2777	0	37	0	2641	15	28	56	0
Nemaha	943	0	21	0	772	21	13	112	4
North Platte	2796	51	35	1	2586	7	51	65	0
Papio-Missouri River	1636	7	81	0	1291	47	14	163	33
South Platte	1396	0	65	0	1270	3	0	51	7
Tri-Basin	5475	1	38	0	5364	10	16	43	3
Twin Platte	2573	1	68	12	2365	31	28	46	22
Upper Big Blue	12047	4	52	1	11728	89	52	121	0
Upper Elkhorn	4681	2	19	0	4567	0	37	53	3
Upper Loup	839	1	18	0	811	0	4	5	0
Upper Niobrara-White	2219	0	13	0	2120	3	25	50	8
Upper Republican	3398	0	14	0	3343	12	5	24	0
Total # of Wells	102057	96	1012	60	97652	443	657	1924	213
	DWEE Well Registration Database numbers (may include some inactive wells).								
	NRD provided records.								

Governor's Water Quality and Quantity Task Force Final Report

Table 4. Total number of metered high-capacity wells pumping greater than 50 gpm in each NRD.

Metered High-Capacity Wells (Pumping >50 gpm)										
NRD	Total	% of Wells Metered	Aqua-culture	Commercial	Pit	Irrigation	Other	Livestock	Public w/ spacing	Public w/o spacing
Central Platte	635	3%	0	35	0	500	0	0	100	0
Lewis & Clark	264	15%	0	0	0	258	0	3	3	0
Little Blue	7342	100%	2	29	0	7142	23	22	118	6
Lower Big Blue	711	27%	0	0	0	631	0	0	80	0
Lower Elkhorn	6312	100%	1	59	4	5877	33	133	183	22
Lower Loup	1806	17%	1	15	0	1653	1	38	98	0
Lower Niobrara	255	9%	0	2	0	225	0	10	18	0
Lower Platte North	1587	32%	1	2	1	1441	6	25	109	2
Lower Platte South	516	76%	2	44	0	312	32	3	119	4
Lower Republican	3948	100%	2	27	4	3802	8	35	70	0
Middle Niobrara	287	22%	0	0	0	250	0	10	25	2
Middle Republican	2777	100%	0	37	0	2641	15	28	56	0
Nemaha	216	23%	0	0	0	216	0	0	0	0
North Platte	2522	90%	0	23	0	2436	0	0	63	0
Papio-Missouri River	125	8%	0	0	0	125	0	0	0	0
South Platte	1315	94%	0	20	0	1246	0	0	47	2
Tri-Basin	2649	48%	0	21	0	2577	5	4	39	3
Twin Platte*	2410	94%	0	45	0	2365	0	0	0	0
Upper Big Blue	12047	100%	4	52	1	11728	89	52	121	0
Upper Elkhorn	483	10%	0	0	0	430	0	0	53	0
Upper Loup	835	100%	1	18	0	811		0	5	0
Upper Niobrara-White	1905	86%	0	11	0	1840	0	2	50	2
Upper Republican	3398	100%	0	14	0	3343	12	5	24	0
Total of Metered Wells	54345	53%	14	454	10	51849	224	370	1381	43
*Includes the TPNRD Water Data Program where they partner with power companies to use smart meters and ethos devices on non-eclectic wells to measure run times, those are factored with pumping rates to calculate Realtime usage on all irrigation wells in the district.										
Some districts highlighted that many non-metered wells are actively measured for water use via mechanisms other than flowmeters. One example is MNDRD, where the district requires water use reports for about two thirds of their irrigated acres, but they do not specify that it has to come from a flowmeter - they note that producers in the district often use engine hours or other pivot telemetry technology to measure water use.										

Large Water Users

Task Force discussions focused on strategies to address large water users in the State, while balancing economic development priorities and ensuring growth is not hindered. All water users must obtain necessary permits from the local NRD and the State, where applicable. While there is no statutory definition for what is considered a large water user across the State, generally NRDs have rules regarding when large groundwater user rules are triggered. For example, in certain NRDs, if a user plans to pump over 500 acre feet per year, a hydrogeologic impact study may be required to determine the effects of the pumping on groundwater and surface water resources in the area prior to applying for a well permit. Additionally, different rules and laws apply across the State depending on whether the area is considered not appropriated, fully appropriated, or overappropriated.

As described in the goals and action items, there may be a need for continued conversations surrounding large water users – establishing more consistent message regarding “large water users” statewide, while allowing for regional variability as necessary.

Recommended Goals, Action Items, and Metrics for Success

The following goals and corresponding action items and metrics for success are the result of the Task Force's efforts, which are broken down further in this Final Report. In developing recommendations, the Task Force prioritized incentives, innovation, and education over new regulatory requirements, while acknowledging that additional regulatory measures may be necessary in the future if desired outcomes are not achieved. Building upon and expanding existing coordination among State agencies, NRDs, and other entities and resources was also a priority.

Goal 1: Expand water measurement across the State for groundwater and surface water.

Expanding water measurement is important for sustainable water management in Nebraska. The Task Force recommends beginning with voluntary participation supported by cost-share incentives while acknowledging that mandatory requirements may be considered in the future if desired outcomes are not achieved. Equally as important is educating water users on how to interpret and apply this measurement data, including benchmarking and informed decision-making to optimize water use. Existing measurement efforts will be leveraged to maximize efficiency, collaboration, and informed decision-making.

Action Items:

- Establish an incentive program that supports voluntary metering and measurement for both groundwater and surface water, followed by mandatory requirements if adoption rates do not increase as a result of incentives. The program should offer higher incentives initially, with the rate decreasing over time. The program should address surface water metering separately, considering differences in how surface water is measured.
- Develop recommendations for best management practices for the incentive program. This may include a list of approved metering and measurement devices, may incorporate industry standards, and may consider installation and maintenance details. Such specifications could be modeled after existing rules and policy documents from NRDs who have metering requirements in place.
- The Task Force recommends integrating measurement data within the benchmarking capability of Producer Connect or similar NRD databases. The

water use data should be reported at the NRD level for meaningful local insights, while the State (DWEE) should receive only aggregate information to ensure that individual producer data is not identified. When establishing reporting requirements, producer data privacy concerns must be considered and addressed.

- Develop educational materials and events for producers and agronomists pertaining to water measurement data, including how to use the data to improve producer production and practices, while recognizing that one-on-one interactions often produce more impactful results.
- Explore opportunities to share and leverage existing water-use data collected by pivot manufacturers. This includes identifying what data is already available and evaluating how it could support statewide water-management and reporting efforts for water use.

Metrics for Success:

- Increase in new metering and measurement devices implemented by 2029.
- Percent of statewide producers with water measurement in place and utilizing benchmarking capabilities.

Goal 2: Develop strategies to support large water users and continued economic growth in the State.

Water-intensive industries often serve as critical drivers of local and regional economies throughout the State, but demand can place pressure on water supplies. By implementing proactive planning and coordination, policymakers and stakeholders can support economic development while ensuring water availability for generations to come.

Action Items:

- Improve coordination between State Department of Economic Development, DWEE, NRDs, Power and Irrigation Districts, water and energy utilities, counties and municipalities for siting of new industries.
- Support NRDs in establishing more consistent messaging regarding “large water users” statewide, while allowing for regional variability as necessary.
- Facilitate resource sharing and continued dialogue among NRDs and surface water stakeholders – some of which may include statutory requirements and existing approaches established that could be used as an example.
- Develop a public facing portal for new industries to assess water availability and requirements.

- Convene a group of Nebraska water experts, surface and groundwater managers, to review and reevaluate existing water laws that allow for (or might hinder) continued economic growth.

Metrics for Success:

- Review coordination efforts no less than annually.
- Launch public facing portal within 18 months.

Goal 3: Expand water storage opportunities and management of water consumption.

Expanding water storage opportunities and improving the management of water consumption are essential strategies for enhancing water sustainability. By investing in new and existing reservoirs, aquifer recharge systems, underground storage, and other retention projects, the State can better capture and retain water during periods of surplus for use during droughts or high-demand periods. Education and outreach is also important, helping stakeholders understand the benefits of these water projects.

Action Items:

- Identify and promote existing recharge and storage projects and expand use of excess surface water flows for intentional groundwater recharge and underground storage.
- Invest in existing storage and recharge systems and construct new regional storage or recharge facilities where feasible and when funding is available.
- Educate public and stakeholders on water quality and quantity benefits, including, but not limited to topics such as water conservation and community water consumption; the benefits of recharge for not only quantity, but for water quality as related to nitrates in groundwater.

Metrics for Success:

- Launch publicly available maps identifying storage and recharge opportunities across the State.
- Acre feet (AF) of new/enhanced storage or recharge opportunities developed.

Goal 4: Ensure nitrogen fertilizer recommendations are agronomically, economically, and environmentally appropriate for Nebraska producers.

Nitrogen fertilizer recommendations aim to balance crop needs with responsible resource management. This approach helps ensure optimal crop production while minimizing adverse impacts to the environment and maintaining economic viability for producers. Ensuring that those who provide nitrogen recommendations are properly educated and certified is essential for making fertilizer decisions that are agronomically sound, economically efficient, and environmentally appropriate, especially in NRD Phase II through IV areas and Wellhead Protection Areas (WHPAs).

Action Item:

- Create a nitrogen management education and certification program for fertilizer salespersons or advisors who make nitrogen fertilizer recommendations within two years.
- Include nitrogen management training for Nebraska Certified Crop Advisors (CCAs) as continuing education units (CEUs) within two years.
- Incentivize producers applying commercial nitrogen within NRD Phase II, III, or IV areas and Wellhead Protection Areas to submit a nitrogen application plan to the local NRD. The plan must be created with an NRD staff member or a nitrogen advisor that has completed a nitrogen management education and certification program.

Metrics for Success:

- Nitrogen education and certification program established by 2 years.
- Increase in the number of participants in the nitrogen education and certification program.
- Increase in the number of nitrogen management plans approved by an NRD staff member or other certified advisor.
- Increase in the number of fields using nitrogen in an NRD Phase II, III, or IV, or Wellhead Protection Area having a certified nitrogen management plan submitted to the NRD before nitrogen is applied.

Goal 5: Incentivize producers to increase the percentage of nitrogen applied in season versus out of season to improve overall nitrogen use efficiency.

Increasing the percentage of nitrogen applied in-season, rather than out of season is critical for improving overall nitrogen use efficiency. This targeted timing not only supports better crop growth and higher yield potential but also lowers input costs by reducing for excess application that is needed when applying out of season. Shifting a greater share of nitrogen applications to in-season strengthens both farm profitability and soil and water health.

Action Items:

- Increase the number of fertigation systems or similar technologies by offering cost share dollars to producers in NRD Phase II, III, or IV areas and Wellhead Protection Areas by 2029. Incentives shall be available for both irrigated and dryland acres and consider the cost of pumps, tanks, controls, sprayer components, and other application components.
- Promote practices aimed at minimizing fall and spring pre-plant application of commercial nitrogen considering current UNL nitrogen recommendations (UNL Extension [NebGuide G2365](#), Dec. 2024) and opportunities for reducing overall input cost. Prioritize NRD Phase II, III, or IV areas and Wellhead Protection Areas.
- Encourage NRD boards to review their current requirements regarding fall nitrogen recommendations, particularly in phase areas and Wellhead Protection Areas with increasing nitrate levels to ensure local policies support improved nitrogen management practices and protect water quality.

Metrics for Success:

- Increase in number of acres using fertigation systems or similar technology by January 1, 2029.
- Increase in number of acres in NRD Phase II, III, or IV, and Wellhead Protection Areas applying fertilizer in accordance with UNL recommendations.

Goal 6: Increase adoption of sensor- and model-based nitrogen recommendation technology.

Adopting sensor- and model-based nitrogen recommendation technologies such as Sentinel Ag, Adapt-N, or similar platforms provides real-time or field-specific insights into crop nitrogen status, soil conditions, and expected yield potential. By utilizing these

advanced tools producers are able to tailor nitrogen applications more precisely, improving fertilizer management, timing and placement of nitrogen applications, along with enhanced irrigation management. This approach enhances nitrogen use efficiency and reduces losses below the root zone and reduces loading to groundwater and surface water.

Action Items:

- Incentivize producers to implement sensor- and model-based technologies in at least one field in any NRD Phase II, III, or IV area or Wellhead Protection Area.

Metrics for Success:

- Increase in number of new adopters compared to overall producers within a targeted area.

Goal 7: Increase adoption of soil health practices which will allow producers to increase nutrient cycling and reduce overall nitrogen application rates over time. Improved soil health will also maximize water infiltration and crop utilization while minimizing runoff.

Promoting the adoption of soil health practices enables producers to enhance nutrient cycling and increase plant uptake of applied nitrogen. The implementation of these practices leads to healthier soils capable of maximizing water infiltration, optimizing nutrient availability for crops, and minimizing nutrient runoff and leaching. By investing in healthy soil practices, producers can achieve more efficient and sustainable crop production.

Action Items:

- Create and promote available incentives to enhance soil health practices and accelerate their adoption. Soil health practices are meant to accomplish one or more of four core principles for improving soil health: (1) minimize soil disturbance, (2) maximize the presence of a living root system, (3) maximize soil cover, (4) maximize biodiversity. For more information see: <https://www.farmers.gov/conservation/soil-health> and <https://nebraskastrategicagcoalition.org/>.
- Encourage the adoption of practices that will reduce annual nitrogen applications.

Metrics for Success:

- Increase in acres with cover crops.
- Decrease in acres with full or conservation tillage.
- Increase in acres with sampled manure or compost applied.
- Increase in number of producer to producer engagement opportunities.
- Increased utilization of water and soil tests (e.g., Haney test)

Goal 8: Support Nebraska producers by providing education on nitrogen fertilizer and irrigation best management practices to reduce nitrate leaching and to protect groundwater resources.

Continued education opportunities for Nebraska producers on nitrogen fertilizer and irrigation best management practices is important in protecting groundwater quality, specifically in NRD phase areas and Wellhead Protection Areas where nitrate levels are increasing. By focusing outreach on awareness and understanding of proper nitrogen application rates, timing, methods, and efficient irrigation strategies, producers can minimize nitrate leaching to groundwater and potentially increase profits.

Action Items:

- Within three years, provide one hundred percent of producers in NRD Phase II, III, or IV areas and Wellhead Protection Areas with education on nitrogen best management practices (BMPs) including: Use of inhibitors, in season application, reduced fertilizer rates, technology-based recommendation tools (models and remote sensing), soil health practices, and other recommended practices.
- Within three years, provide one hundred percent of producers in NRD Phase II, III, or IV areas and Wellhead Protection Areas with education on irrigation best management practices including: water meters and measurement devices; soil moisture probes (incorporate incentives e.g., incentive paid to the grower for up to 2 soil moisture probes); irrigation modeling, evapotranspiration (ET) monitoring, and other recommended practices.

Metrics for Success:

- Increase in number of producers receiving information on nitrogen and irrigation best management practices within the targeted areas.
- Increase in number of irrigation improvements made including number of added water meters, soil moisture probes, modeling or ET monitoring tools, and fertigation systems.
- Increased in number of acres covered by a nitrogen management plan which may include the following: Nitrification inhibitor, in season application, lower

application rates than in prior years, or advanced technology-based recommendation.

Goal 9: Develop consistent education, marketing, and outreach materials related to water quality, quantity, and public health for use across the State.

Developing consistent, statewide education, marketing, and outreach materials will support Nebraskans in furthering their understanding of key issues related to water quality, quantity, and public health, including nitrate contamination. Uniform materials and messaging ensure that communities receive clear, accurate information about safe water practices, potential health risks, and strategies to reduce nitrate levels in drinking water. This coordinated approach supports public awareness, encourages responsible water use and nutrient management, and leverages ongoing statewide efforts to protect both water resources and public health for the near and long term.

Action Items:

- Within six months, develop strategy for education materials to ensure consistent messaging and appropriate distribution is used throughout the State.
- Within 12 months, develop marketing and outreach materials for water quality, quantity, and public health with an emphasis on vulnerable areas and populations including but not limited to rural areas, newborns, children, and older populations. Public awareness activities may include public service announcements, ads, information kits and brochures, and promoted social media campaigns.
- Coordinate efforts with target audiences including public health agencies, medical professionals, lending institutions, real estate agents, schools, UNMC, UNL, NRDs, DHHS, community water systems, local governments, and others).
- Regularly review, assess, and update the education materials to ensure they are current, engaging, and relevant. Ensure the content reflects the best science, regulatory context, and on-the-ground practices.

Metrics for Success:

- Number of audience specific materials developed and distributed to partners.
- Number of new partnerships formed with target audience.
- Review materials, distribution lists, and list of agency partners no less than annually.
- Review outreach areas and identify where additional focus or modified outreach areas are needed.

Goal 10: Provide support and resources to public and private drinking water well owners to ensure safe and reliable drinking water for Nebraskans.

Ensuring safe and reliable drinking water for all Nebraskans requires a coordinated, proactive approach that supports both public and privately owned wells. By integrating existing State and local water planning efforts, strengthening community engagement, and expanding technical assistance, the State can better identify risks, address contamination concerns, and improve long-term water reliability. Enhanced data use and stronger partnerships with nutrient management staff will help protect vulnerable recharge areas and support informed decision-making. Continued efforts to connect well owners, communities, NRDs, and State agencies with resources will safeguard public health and promote sustainable drinking water management practices across the State.

Action Items:

- Leverage and integrate existing water planning efforts (capacity development, source water protection, wellhead protection, integrated management plans, and watershed plans) with UNL Extension and UNMC to create community driven stakeholder groups that inform and educate residents on the connection between drinking water quality and public health.
- Provide resources regarding the availability of water testing assistance, the need for ongoing annual sample collection, analysis, and interpretation of lab results for domestic well users.
- Utilize available DWEE and other data and tools to proactively support community water systems.
- Build upon existing local, State, and federal resources to establish Source Water Protection and Wellhead Protection Area Coordinator positions (nutrient management) that collaborate with NRDs, DWEE, Nebraska Rural Water Association (NeRWA), and Natural Resources Conservation Service (NRCS) to provide technical assistance and guidance on working agricultural lands that intersect with areas of recharge for public water supply wells.
- Identify NRDs with full-time nutrient management and source water protection staff, and available funding opportunities to expand these positions. Develop a report on NRDs without nutrient management staff, including estimated funding needs and opportunities for shared staffing across adjacent NRDs.
- Develop and implement nitrogen management plans for producers in WHPAs and summarize important variables contained within the plans for communities.

Metrics for Success:

- Percentage of the communities with WHPAs engaged in water planning efforts.
- Percentage of known (registered and non-registered) domestic wells sampled annually.
- Percentage of NRDs with full-time nutrient management and source water protection staff.

Goal 11: Expand rural water systems and regionalization of water systems.

Regionalization of water systems is a tool that could be utilized for those communities that do not have enough resources to continue to sustainably operate a public water system nor build and maintain water treatment systems. By combining water systems, an economy of scale can be realized and management efforts can be focused on maintaining high quality source water for those communities. The development of regional water systems will likely be a foundation for the expansion/development of future rural water systems.

Action Items:

- DWEE shall identify potential water system regionalization opportunities and report on findings. Include identification of communities based on water quality, status of assets, distance between systems, and fiscal health of the system needing support and those that could potentially provide potable water.
- Survey all Nebraska communities with their own groundwater wells and NRDs for potential water system regionalization opportunities.
- Evaluate regionalization opportunities for potential State Revolving Loan Funds and other funding opportunities. Identify loan and loan forgiveness conditions.
- Provide assistance with interpreting water quality monitoring data and understanding regional water quality trends.

Metrics for Success:

- Complete survey and reporting by DWEE within 24 months.
- Complete survey of communities and NRDs identified for potential water system regionalization and determine status and needs within 24 months.
- Completion of water system regionalization assessment alternative for those communities interested in regionalization opportunities.

Goal 12: Establish a centralized clearinghouse to inventory and prioritize water quality and quantity projects across Nebraska.

Establishing a centralized clearinghouse for water projects in Nebraska would create a coordinated platform to inventory, track, and prioritize initiatives addressing both water quality and quantity. Consolidating information on ongoing and proposed projects, funding opportunities, and regional needs, would serve as a valuable resource for State agencies, local governments, and other stakeholders to improve decision-making, reduce duplication of efforts, and ensure resources are directed to high priority projects. This approach can enhance Nebraska's ability to manage its water resources sustainably, support local communities, while protecting public health.

Action Items:

- Establish a clearinghouse platform to compile, organize, and maintain information on water project needs across the State.
- Designate a point person within DWEE responsible for maintaining the clearinghouse who shall be responsible for coordinating with the Department of Economic Development to capture public and private investment opportunities.
- Create and apply standardized criteria for prioritizing projects based on factors such as environmental impact, public health, regional needs, cost-benefit, urgency, and alignment with State and local water goals.
- Create and implement annual review process to update the clearinghouse, reassess priorities, and track project progress.

Metrics for Success:

- Point person assigned: Designation of Water Project Coordinator or equivalent role within six months.
- Clearinghouse launch: Minimum viable product established within six months and functional clearinghouse established within 12 months of the onboarding of the Water Project Coordinator.
- Complete annual review and maintenance of clearinghouse to best serve the State.

Goal 13: Identify and implement sustainable, diversified funding models to support the development, implementation, and maintenance of priority water projects in Nebraska.

The Task Force recommends identifying and implementing diversified funding to ensure that Nebraska's water systems can meet both current and future needs efficiently and

sustainably. By leveraging a mix of federal, State, local, and private resources, these funding strategies can provide consistent financial support while reducing reliance on any single source.

Action Items:

- DWEE will conduct a funding analysis to identify existing State, federal, local, and private funding sources.
- Work to secure financial resources that will assist with upgrades and improvements to ensure long-term financial stability but most importantly, to ensure that residents of the State have access to safe and reliable drinking water.
- DWEE will evaluate gaps, limitations, and overlap within existing funding mechanisms.
- Based on the findings from abovementioned analysis DWEE will collaborate with communities, irrigation districts, NRDs, and producers, etc. DWEE should also review available funding opportunities to determine when partnerships should be developed to pursue grants and other funding opportunities from the clearinghouse in Goal 12.
- Explore innovative funding models including but not limited to private funds (outside investments like Google, Frito Lay, Amazon, etc.); tax revenue; revolving loan funds; or bonds.

Metrics for Success:

- Funding analysis complete: Existing funding and funding gap analysis completed within 12 months.
- Funding alternatives identified: Identify alternatives or innovative funding models and present with pros and cons within 24 months.
- Dollars secured and new funding allocations (private donations and expanded grant opportunities)
- Maintain and update fund analysis and partnership opportunities with no less than annual reviews.

Goal 14: Recommend funding priorities for ONE RED funding and other potential funding sources.

Task Force members were surveyed to identify priorities for ONE RED funding and will continue to serve as a strategic advisory body for a portion of these funds, supporting the implementation of Task Force recommendations that align with grant requirements. The results of the survey can be found in Appendix A of the Final Report. The Task Force has identified as equally important the ongoing identification of funding mechanisms

and opportunities to leverage federal, State, local, and private resources for water projects in the long term.

Action Items:

- Develop a tiered incentive program based on ONE RED survey results, allowing each NRD flexibility in setting scoring criteria and prioritizing practices. The program should be simple and scalable for producers and crop consultants, outline clear steps to achieve measurable outcomes, and consider alignment with existing regulatory frameworks. This includes offsetting costs or prioritizing eligibility for practices that create strategic partnerships to incentivize compliance with NRD regulations or other laws.
- Communicate enhanced market value to producers and crop consultants by demonstrating how operating at an improved carbon intensity ("CI") score can create additional value for their commodities in other markets.
- Identify additional funding and incentive priorities that encourage greater adoption of innovative technologies by producers across the State.

Metrics for Success:

- ONE RED Incentive Program Established: Launch a minimum viable program within one year and provide incentives to producers for the 2027, 2028, and 2029 growing seasons in accordance with grant requirements.
- Continued Feedback: Provide annual feedback on funding utilization and priorities.

Implementation

Task Force members recognize that implementing the goals and action items identified under this charge is a substantial and complex undertaking. Accordingly, the items set forth in this Final Report are intended as recommendations and the need for continued discussion of specific topics may be necessary and, where appropriate, may materialize into future legislation or other policy development. Implementation of short-term goals will focus on enhancing partnerships and collaboration across the multiple groups represented on the Task Force and other key stakeholders across the State. The Department, through realignment conducted during the recent agency merger, will utilize the actions items of the Task Force to prioritize program activities and leverage in new and existing resources to support those efforts. Coordinated planning activities, such as IMPs, will be structured to align with Task Force goals and support implementation activities that are prioritized toward accomplishing those goals. Notably, many of the Task Force recommendations align with and build upon initiatives already underway

across the State. With the additional resources available through the ONERED program, significant emphasis will be placed on leveraging those resources toward implementation of the recommendations and action items identified by the Task Force. As shown in Table 5, several activities are planned for initiation in year one.

Table 5. Implementation activities, funding sources, and year one activities related to Task Force Goals and Action Items.

Implementation Task	Goal	Funding Source(s)	Year One Activities
Develop a resource inventory for measurement programs and resources	Goal 1	DWEE; NRDs	Identify current technologies available to producers for real-time water measurement and best practices associated with the implementation of those technologies.
Provide incentives for installation of measurement equipment and technologies	Goal 1	Water Resources Cash Fund; ONERED; NRCS	Stand up ONERED incentive options for producer enrollment
Enhance Producer Connect and other similar platforms to provide benchmarking information	Goal 1; Goal 4	Water Resources Cash Fund; ONERED	Continue to provide enhancements to Producer Connect that allow for benchmarking of nitrogen use efficiency and water application.
Establish a water availability dashboard to improve planned economic developments	Goal 2	Water Resources Cash Fund; ONERED	Develop dashboard to distribute key water availability data and other water related metrics for consideration in economic development strategies.
Convene a group of water experts to review current surface water and groundwater laws to ensure current regulatory frameworks are effective	Goal 2	DWEE; NRD; Public Power and Irrigation Districts; Water Users	Convene water users engaged in implementation of current regulatory frameworks to discuss and identify potential improvements
Create maps and other products highlighting current and potential additional opportunities to enhance groundwater recharge	Goal 3	DWEE	Survey water users to identify potential recharge opportunities across the State.
Create curriculum for agronomist providing nitrogen management recommendations and stand up online platform for distribution and tracking	Goal 4	Water Resources Cash Fund	Coordinate with UNL to create new curriculum and launch online portal through existing structure

Governor's Water Quality and Quantity Task Force Final Report

Implementation Task	Goal	Funding Source(s)	Year One Activities
Incentivize producers to submit nitrogen management plans to NRDs annually	Goal 4	Water Resources Cash Fund; ONERED; NRD's existing and expanded activities	Provide support to complete updates to Producer Connect. Integrate tracking of NRD data with ONERED platform. Stand up ONERED incentive options for producer enrollment, requiring a nitrogen management plan
Provide incentives for installation of fertigation equipment	Goal 5	ONERED; NRCS	Stand up ONERED incentive options for producer enrollment
Coordinate water planning efforts between DWEE and NRDs to review quality and quantity programs and adjust programs as necessary	Goal 5	Water Resources Cash Fund	Discuss current planning frameworks between DWEE and NRDs and determine if modifications are necessary
Provide incentives for installation of sensor- and model-based nitrogen application methods	Goal 6	Water Resources Cash Fund; ONERED; NRCS	Stand up ONERED incentive options for producer enrollment. Work on pilot programs to promote technology adoption
Provide support and promotion for producer to producer education opportunities (soil health, irrigation management, and nitrogen management)	Goal 7	Water Resources Cash Fund; ONERED	Continue to expand producer to producer events in partnership with NRDs, UNL extension, and other entities
Provide education opportunities for producers on nitrogen management and irrigation management techniques to limit nitrate leaching	Goal 8	NRDs, Water Resources Cash Fund	Continue and expand education events in partnership with NRDs, UNL extension, and other entities
Develop consistent education, marketing, and outreach materials related to water quality, quantity, and public health for use across the State.	Goal 8; Goal 9	Water Resources Cash Fund; ONERED	Work with diverse groups to develop materials specific to producers, communities, and public health agencies
Support NRDs in implementing nitrogen management plan requirements with an emphasis on increasing one-on-one producer engagements	Goal 8; Goal 10	Water Resources Cash Fund; ONERED	Identify the current network of NRDs with these resources and develop a plan for coordinated efforts to expand these resources in priority areas
Review source water and well head protection plans to prioritize communities for engagement and targeted focus	Goal 10	DWEE; ONERED	Distribute information to communities in Nebraska illustrating current water quality trends for public water supply systems and develop "top tier" communities to target resources for

Governor's Water Quality and Quantity Task Force Final Report

Implementation Task	Goal	Funding Source(s)	Year One Activities
			maintaining or improving water quality
Identify currently available funds for water testing of domestic wells and maintain a list of resources for private well owners	Goal 10	DWEE	Create a resource map for private well owners to understand risks and access to resources for testing and reverse osmosis.
Identify communities that may benefit from water supply regionalization	Goal 11	DWEE	Distribute a survey to identify a list of high priority communities/regions that could benefit from water supply regionalization and host initial engagements with those communities
Inventory water project priorities across the State	Goal 12	DWEE	Conduct a survey with NRDs, Irrigation Districts, communities, and other water users to identify priority water projects and benefits derived from those projects
Inventory available funding resources for water projects and potential partnerships that could strengthen funding opportunities	Goal 13	DWEE	Review and catalog available funding resources for local, State, and federal funds. Develop a list serve for distribution of upcoming funding opportunities.
Coordinate with Task Force to ensure ONERED implementation activities are aligned with Task Force goals	Goal 14	DWEE	Meet at least semi-annually with Task Force members to review current and planned ONERED implementation activities.

Appendix A: Task Force Meeting Materials

Attachment 1 Task Force Meeting Schedule

<i>DATE</i>	<i>LOCATION</i>
June 2, 2025	Kearney
September 24, 2025	Kearney
December 16, 2026	Norfolk
March 25, 2026	Lincoln

Attachment 2
Meeting Notices and Affidavits of Publication

PUBLIC NOTICE

MEETING OF GOVERNOR'S WATER QUALITY AND QUANTITY TASK FORCE

NOTICE IS HEREBY GIVEN pursuant to Neb. Rev. Stat. § 84-1411, that the Governor's Water Quality and Quantity Task Force will hold a public meeting on June 2, 2025, beginning at 10:00 A.M. Central Time (CT) at the Kearney Holiday Inn, 110 2nd Avenue, Kearney, Nebraska 68847.

The meeting agenda, which is being kept continually current, is available for inspection during normal business hours at the office of the Department of Natural Resources, 245 Fallbrook Blvd, Suite 201, Lincoln, Nebraska 68521 and online at: <https://dnr.nebraska.gov/water-quality-and-quantity-task-force>.

Please contact BJ Green at (402) 471-2363 by May 30, 2025 if auxiliary aids or reasonable accommodations or alternate formats of materials are needed.

See Proof on Next Page

AFFIDAVIT

State of Florida, County of Orange, ss:

I, Ankit Sachdeva being of lawful age, being duly sworn upon oath, hereby depose and say that I am agent of Column Software, PBC, duly appointed and authorized agent of the Publisher of Omaha World Herald, a legal daily newspaper printed and published in the counties of Douglas and Cass and State of Nebraska, and of general circulation in the Counties of Douglas, and Sarpy and State of Nebraska, and that the attached printed notice was published in said newspaper on the dates stated below and that said newspaper is a legal newspaper under the statutes of the State of Nebraska.

PUBLICATION DATES:


May. 28, 2025

NOTICE NAME: WQQ Task Force Mtg Notice

PUBLICATION FEE: \$31.60

Ankit Sachdeva

(Signed) _____



VERIFICATION

State of Florida
County of Orange

Subscribed in my presence and sworn to before me on this: 05/30/2025

J. Thompson

Notary Public

Notarized remotely online using communication technology via Proof.

PUBLIC NOTICE

MEETING OF GOVERNOR'S WATER QUALITY AND QUANTITY TASK FORCE

NOTICE IS HEREBY GIVEN pursuant to Neb. Rev. Stat. § 84-1411, that the Governor's Water Quality and Quantity Task Force will hold a public meeting on June 2, 2025, beginning at 10:00 A.M. Central Time (CT) at the Kearney Holiday Inn, 110 2nd Avenue, Kearney, Nebraska 68847. The meeting agenda, which is being kept continually current, is available for inspection during normal business hours at the office of the Department of Natural Resources, 245 Fallbrook Blvd, Suite 201, Lincoln, Nebraska 68521 and online at: <https://dnr.nebraska.gov/water-quality-and-quantity-task-force>.

Please contact BJ Green at (402) 471-2363 by May 30, 2025 if auxiliary aids or reasonable accommodations or alternate formats of materials are needed.
2025, (5) 28 - Wednesdays, ZNEZ

PUBLIC NOTICE

MEETING OF GOVERNOR'S WATER QUALITY AND QUANTITY TASK FORCE

NOTICE IS HEREBY GIVEN pursuant to Neb. Rev. Stat. § 84-1411, that the Governor's Water Quality and Quantity Task Force will hold a public meeting on September 24, 2025, beginning at 1:00P.M. Central Time (CT) at the Younes Conference Center North, 707 W. Talmadge St, Kearney, Nebraska 68845.

The meeting agenda, which is being kept continually current, is available for inspection during normal business hours at the office of the Department of Water, Energy, and Environment, 245 Fallbrook Blvd, Suite 100, Lincoln, Nebraska 68521 and online at:

<https://dnr.nebraska.gov/water-quality-and-quantity-task-force>.

Please contact BJ Green at (402) 471-2186 by September 22, 2025 if auxiliary aids or reasonable accommodations or alternate formats of materials are needed.

AFFIDAVIT

State of Florida, County of Broward, ss:

I, Anjana Bhadoriya, being of lawful age, being duly sworn upon oath, hereby depose and say that I am agent of Column Software, PBC, duly appointed and authorized agent of the Publisher of Omaha World Herald, a legal daily newspaper printed and published in the counties of Douglas and Cass and State of Nebraska, and of general circulation in the Counties of Douglas, and Sarpy and State of Nebraska, and that the attached printed notice was published in said newspaper on the dates stated below and that said newspaper is a legal newspaper under the statutes of the State of Nebraska.

PUBLICATION DATES:

Sep. 17, 2025

NOTICE NAME: WQQTf_mtg_09242025


PUBLICATION FEE: \$32.20

Anjana Bhadoriya

(Signed) _____

VERIFICATION

State of Florida
County of Broward



Subscribed in my presence and sworn to before me on this: 09/17/2025

S. Smith

Notary Public

Notarized remotely online using communication technology via Proof.

**PUBLIC NOTICE
MEETING OF GOVERNOR'S WATER
QUALITY AND QUANTITY TASK
FORCE**

NOTICE IS HEREBY GIVEN pursuant to Neb. Rev. Stat. § 84-1411, that the Governor's Water Quality and Quantity Task Force will hold a public meeting on September 24, 2025, beginning at 1:00P.M. Central Time (CT) at the Younes Conference Center North, 707 W. Talmadge St, Kearney, Nebraska 68845. The meeting agenda, which is being kept continually current, is available for inspection during normal business hours at the office of the Department of Water, Energy, and Environment, 245 Fallbrook Blvd, Suite 100, Lincoln, Nebraska 68521 and online at: <https://dnr.nebraska.gov/water-quality-and-quantity-task-force>.

Please contact BJ Green at (402) 471-2186 by September 22, 2025 if auxiliary aids or reasonable accommodations or alternate formats of materials are needed.

2025, (9) 17 - Wednesdays, ZNEZ

PUBLIC NOTICE

MEETING OF GOVERNOR'S WATER QUALITY AND QUANTITY TASK FORCE

NOTICE IS HEREBY GIVEN pursuant to Neb. Rev. Stat. § 84-1411, that the Governor's Water Quality and Quantity Task Force will hold a public meeting on December 16, 2025, beginning at 1:00P.M. Central Time (CT) at the Divots Conference Center, 4200 W Norfolk Ave, Norfolk, Nebraska 68701.

The meeting agenda, which is being kept continually current, is available for inspection during normal business hours at the office of the Department of Water, Energy, and Environment, 245 Fallbrook Blvd, Suite 100, Lincoln, Nebraska 68521 and online at:
<https://dnr.nebraska.gov/water-quality-and-quantity-task-force>.

Please contact BJ Green at (402) 471-2186 by December 12, 2025 if auxiliary aids or reasonable accommodations or alternate formats of materials are needed.

AFFIDAVIT

State of Florida, County of Orange, ss:

I, Ankit Sachdeva, being of lawful age, being duly sworn upon oath, hereby depose and say that I am agent of Column Software, PBC, duly appointed and authorized agent of the Publisher of Omaha World Herald, a legal daily newspaper printed and published in the counties of Douglas and Cass and State of Nebraska, and of general circulation in the Counties of Douglas, and Sarpy and State of Nebraska, and that the attached printed notice was published in said newspaper on the dates stated below and that said newspaper is a legal newspaper under the statutes of the State of Nebraska.

PUBLICATION DATES:

Dec. 9, 2025

NOTICE NAME: WQQTF_Mtg_Notice

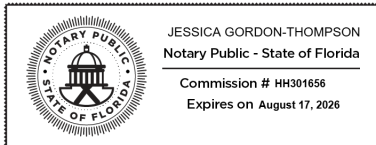
PUBLICATION FEE: \$32.80

Ankit Sachdeva

(Signed) _____

VERIFICATION

State of Florida
County of Orange



Subscribed in my presence and sworn to before me on this: **12/10/2025**

J. Thompson

Notary Public

Notarized remotely online using communication technology via Proof.

**PUBLIC NOTICE
MEETING OF GOVERNOR'S WATER
QUALITY AND QUANTITY TASK
FORCE**

NOTICE IS HEREBY GIVEN pursuant to Neb. Rev. Stat. § 84-1411, that the Governor's Water Quality and Quantity Task Force will hold a public meeting on December 16, 2025, beginning at 1:00P.M. Central Time (CT) at the Divots Conference Center, 4200 W Norfolk Ave, Norfolk, Nebraska 68701.

The meeting agenda, which is being kept continually current, is available for inspection during normal business hours at the office of the Department of Water, Energy, and Environment, 245 Fallbrook Blvd, Suite 100, Lincoln, Nebraska 68521 and online at: <https://dnr.nebraska.gov/water-quality-and-quantity-task-force>.

Please contact BJ Green at (402) 471-2186 by December 12, 2025 if auxiliary aids or reasonable accommodations or alternate formats of materials are needed.

2025, (12) 9 - Tuesdays, ZNEZ

PUBLIC NOTICE

MEETING OF GOVERNOR'S WATER QUALITY AND QUANTITY TASK FORCE

NOTICE IS HEREBY GIVEN pursuant to Neb. Rev. Stat. § 84-1411, that the Governor's Water Quality and Quantity Task Force will hold a public meeting on March 25, 2026, beginning at 9:00AM. Central Time (CT) at the Department of Water, Energy, and Environment Office, Hearing Room 031, 245 Fallbrook Blvd., Lincoln, Nebraska 68521.

The meeting agenda, which is being kept continually current, is available for inspection during normal business hours at the office of the Department of Water, Energy, and Environment and online at: <https://dnr.nebraska.gov/water-quality-and-quantity-task-force>.

Please contact BJ Green at (402) 471-2186 by March 20, 2026 if auxiliary aids or reasonable accommodations or alternate formats of materials are needed.

AFFIDAVIT

State of Florida, County of Orange, ss:

I, Anjana Bhadoriya, being of lawful age, being duly sworn upon oath, hereby depose and say that I am agent of Column Software, PBC, duly appointed and authorized agent of the Publisher of Omaha World Herald, a legal daily newspaper printed and published in the counties of Douglas and Cass and State of Nebraska, and of general circulation in the Counties of Douglas, and Sarpy and State of Nebraska, and that the attached printed notice was published in said newspaper on the dates stated below and that said newspaper is a legal newspaper under the statutes of the State of Nebraska.

PUBLICATION DATES:

Mar. 18, 2026

NOTICE NAME: WQQTf 03.25.2026 Mtg Notice

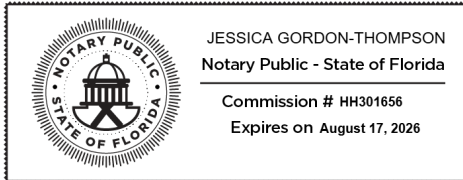
PUBLICATION FEE: \$32.20

Anjana Bhadoriya

(Signed) _____

VERIFICATION

State of Florida
County of Orange



Subscribed in my presence and sworn to before me on this: **03/18/2026**

J. Gordon-Thompson

Notary Public

Notarized remotely online using communication technology via Proof.

**PUBLIC NOTICE
MEETING OF GOVERNOR'S WATER
QUALITY AND QUANTITY TASK
FORCE**

NOTICE IS HEREBY GIVEN pursuant to Neb. Rev. Stat. § 84-1411, that the Governor's Water Quality and Quantity Task Force will hold a public meeting on March 25, 2026, beginning at 9:00AM, Central Time (CT) at the Department of Water, Energy, and Environment Office, Hearing Room 031, 245 Fallbrook Blvd., Lincoln, Nebraska 68521.

The meeting agenda, which is being kept continually current, is available for inspection during normal business hours at the office of the Department of Water, Energy, and Environment and online at: <https://dnr.nebraska.gov/water-quality-and-quantity-task-force>.

Please contact BJ Green at (402) 471-2186 by March 20, 2026 if auxiliary aids or reasonable accommodations or alternate formats of materials are needed.

2026, (3) 18 - Wednesdays, ZNEZ

Attachment 3 Meeting Agendas

Agenda

Governor's Water Quality and Quantity Task Force

June 2, 2025

Kearney Holiday Inn, 110 2nd Avenue, Kearney, NE 68847

10:00 AM – Noon (Central)

- 1. Introductions** (20 minutes)
- 2. Overview of Task Force Goals** (15 minutes)
- 3. Presentation of State Water Quality and Quantity Programs** (20 minutes)
- 4. Subcommittee Formation and Discussion** (30 minutes)
 - A. Financing and Incentives Committee**
 - B. Nitrate Legacy and Drinking Water Access Committee**
 - C. Water Conservation and Quantity Committee**
 - D. Methods and Resources Committee**
- 5. Homework - Strategies for Driving Change** (10 minutes)
- 6. Scheduling and Logistics** (10 minutes)
- 7. Public Comment** (15 minutes)
- 8. Adjourn**

Agenda

Governor's Water Quality and Quantity Task Force

September 24, 2025

Younes Conference Center North (707 W. Talmadge St, Kearney, NE 68845)

1:00p.m. – 4:00p.m. (Central)

- 1. Open Meetings Act Information**
- 2. Approval of minutes from 6/2/2025**
- 3. Presentations**
 - A. Producer Connect**
 - B. Nitrogen Use Efficiency Dashboard**
- 4. Subcommittee Updates**
 - A. Financing and Incentives Committee**
 - B. Nitrate Legacy and Drinking Water Access Committee**
 - C. Water Conservation and Quantity Committee**
 - D. Methods and Resources Committee**
- 5. Scheduling and Logistics**
 - A. Next Task Force Meeting: December 16, 2025**
- 6. Public Comment**
- 7. Adjourn**

Agenda

Governor's Water Quality and Quantity Task Force

December 16, 2025

Divots Conference Center (4200 W Norfolk Ave, Norfolk, NE 68701)

1:00p.m. – 4:00p.m. (Central)

- 1. Open Meetings Act Information**
- 2. Approval of minutes from 9/24/2025**
- 3. Final Subcommittee Recommendations**
 - A. Methods and Resources Subcommittee**
 - B. Nitrate Legacy and Drinking Water Access Subcommittee**
 - C. Water Conservation and Quantity Subcommittee**
 - D. Financing and Incentives Subcommittee**
- 4. Scheduling and Logistics**
 - A. Next Task Force Meeting: March 25, 2026 (Lincoln)**
- 5. Public Comment**
- 6. Adjourn**

Agenda

Governor's Water Quality and Quantity Task Force

March 25, 2026

Dept. of Water, Energy, and Environment Office

Hearing Room 031, 245 Fallbrook Blvd., Lincoln, NE 68521

9:00a.m. – 11:00a.m. (Central)

- 1. Open Meetings Act Information**
- 2. Approval of Meeting Minutes from 12/16/2025**
- 3. Presentation: Overview of Task Force Final Recommendations**
- 4. Approval of Final Task Force Report**
- 5. Public Comment**
- 6. Adjourn**

Attachment 4 Meeting Minutes

Governor's Water Quality and Quantity Task Force Meeting Minutes Monday, June 2, 2025 Kearney Holiday Inn 110 2nd Avenue, Kearney, NE 68847

Members Present: Joe Anderjaska, Brittany Bartak, Don Batie, Jesse Bradley, Brian Bruckner, Devin Brundage, Russ Callan, Tom Downey, Jessica Groskopf, Brandon Hunnicutt, Brian Kissinger, Scott Knobbe, Steve Kyes, Matt Manning, Scott Schaneman, John Shadle, Marty Stange, Annette Sudbeck

Members Absent: Tim Mundorf & Dean Settje

Staff and Audience Present: Isabella Peterson, Nebraska Department of Natural Resources; Cicely Wardyn, Governor's Policy Research Office; Andrew Dunkley, Nebraska Department of Environment and Energy; Tylr Naprstek, Lower Loup NRD; Josh Jelden, U.S. Sen. Deb Fischer's Office; Mick Reynolds; Kristine Jameson; Erica Gnuse, Ducks Unlimited; Jeff Shafer, NPPD; Lyndon Vogt, Central Platte NRD; Joshua Shimkus, Flatwater Free Press; Chance Thayer; Walt Traudt, Nebraska Pork Producers; Seth Mitchell, Nebraska Pork Producers; David Kracman; Samantha Dowler; Dean Edson, NARD; James Banahan, Central Valley Ag; Michael Dibbern, NeCGA; Sarah Cathcart, Sen. Pete Ricketts Office; Heidi Borg, Congressman Adrian Smith's Office.

The meeting was called to order at 9:57 a.m. by Jesse Bradley. Bradley stated that the meeting was being conducted in accordance with the Nebraska Open Meetings Act and a copy of the current Open Meetings Act was posted and available for inspection and review on the south wall of the room. Bradley stated that a public meeting notice was published in the Omaha World Herald newspaper and the Nebraska Department of Natural Resources website in accordance with state law.

Governor Jim Pillen gave opening remarks and addressed members about why he initiated the Task Force.

Task Force members and support staff went around the room and gave introductions.

Bradley provided an overview of three initial broad goals for the Task Force, including: (1) identify strategies to promote improved on-farm nitrogen management efficiency, (2) review available resources that support the use of real-time data in water management and recommend strategies to increase their adoption, and (3) develop short-term, mid-term, and long-term goals to monitor outcomes. Bradley noted that these goals may change over time as the Task Force continues to meet and discuss.

Bradley gave a presentation on water quality and quantity programs currently being implemented by the state. The presentation can be found on the Task Force webpage at: <https://dnr.nebraska.gov/water-quality-and-quantity-task-force>.

Water Quality & Quantity Task Force Meeting Minutes – June 2, 2025

Members discussed subcommittee assignments and reviewed a handout with potential discussion topics for each subcommittee, a copy of which can be found on the Task Force webpage. It was noted that additional subcommittees may be identified and formed as the Task Force continues to meet and discuss. The following assignments for subcommittees were made:

Financing and Incentives Subcommittee

- Jessica Groskopf
- Jesse Bradley
- Brandon Hunnicutt
- Devin Brundage

Nitrate Legacy and Drinking Water Access Subcommittee

- Dean Settje
- Marty Stange
- Brian Bruckner
- Annette Sudbeck
- Tom Downey
- Matt Manning

Water Conservation and Quantity Subcommittee

- Scott Schaneman
- Steve Kyes
- Don Batie
- Russ Callan
- John Shadle
- Devin Brundage
- Brian Bruckner
- Matt Manning

Methods and Resources Committee

- Tim Mundorf
- Joe Anderjaska
- Scott Knobbe
- Don Batie
- Russ Callan
- Brittany Bartak
- Annette Sudbeck
- Brian Kissinger
- Jesse Bradley

Members expressed willingness and preference to have in-person subcommittee meetings. Bradley noted that Department staff will help coordinate future Task Force meeting dates and help initiate first subcommittee discussions. Members discussed a tentative meeting schedule of monthly subcommittee meetings and full Task Force meetings once a quarter – agreeing that the next full Task Force meetings should take

Water Quality & Quantity Task Force Meeting Minutes – June 2, 2025

place in September and December. Subcommittees will meet in the interim and report back to the full group at the next Task Force meeting.

Don Batie informed the group that there will be a field day at his farm on June 24th.

Bradley opened the meeting for public comment. There was no public comment.

The meeting adjourned at 11:33 a.m.

Notice for the meeting was published on the Department of Natural Resources website on May 21, 2025 and in the Omaha World Herald newspaper on May 28, 2025.

**Governor's Water Quality and Quantity Task Force
Meeting Minutes
Wednesday, September 24, 2025
Younes Conference Center North
707 W. Talmadge St. Kearney, NE 68845**

Members Present: Joe Anderjaska, Brittany Bartak, Don Batie, Jesse Bradley, Brian Bruckner, Devin Brundage, Russ Callan, Tom Downey, Jessica Groskopf, Brandon Hunnicutt, Brian Kissinger, Scott Knobbe, Matt Manning, Tim Mundorf, Scott Schaneman, John Shadle, Marty Stange, Annette Sudbeck

Members Absent: Steve Kyes & Dean Settje

Staff and Audience Present: Isabella Peterson, Nebraska Department of Water, Energy, and Environment; Cicely Wardyn, Governor's Policy Research Office; Wade Ellwanger, Lower Niobrara NRD; Tylr Naprstek, Lower Loup NRD; John Thorburn Tri-Basin NRD; Jeff Shafer, NPPD; Jennifer Swanson, NARD; Lyndon Vogt, Central Platte NRD; Dustin Wilcox, NARD; Courtney Widup, Central Platte NRD.

The meeting was called to order at 1:00p.m. by Jesse Bradley. Bradley stated that the meeting was being conducted in accordance with the Nebraska Open Meetings Act and a copy of the current Open Meetings Act was posted and available for inspection and review near the back of the room. Bradley stated that a public meeting notice was published in the Omaha World Herald newspaper and the Nebraska Department of Water, Energy, and Environment's website on September 17, 2025 in accordance with state law.

Approval of Meeting Minutes from 6/2/2025

Brundage moved and Hunnicutt seconded the motion to approve the Task Force meeting minutes from June 2, 2025. There was no opposition. Motion carried.

Presentations

Jennifer Swanson, NARD, gave a presentation on the Producer Connect platform. Courtney Widup, Central Platte NRD, gave a presentation on the Nitrogen Use Efficiency Dashboard. The presentations can be found on the Task Force webpage at: <https://dnr.nebraska.gov/water-quality-and-quantity-task-force>.

Members took a break from 2:08 to 2:20pm.

Bradley gave an overview of Task Force goals looking forward, noting that the group should work toward having their goals translated into short-, mid-, and long-term goals with action items between now and December. The tentative goal is to finalize and

publicize the report at a final meeting in March. The Task Force has meetings scheduled out until June of 2026, but want to be respectful of everyone's time.

Subcommittee Updates

Each subcommittee provided updates to the group.

A. Financing & Incentives

Hunnicutt gave the report for the Financing and Incentives Subcommittee. The goals are as follows:

1. Establish a centralized clearinghouse to inventory, manage, and prioritize water quality and quantity projects across Nebraska
2. Identify and implement sustainable, diversified funding models to support the development, implementation, and maintenance of priority water projects in Nebraska

B. Nitrate Legacy & Drinking Water Access

Stange gave the report for the Nitrate Legacy & Drinking Water Access Subcommittee. The goals are as follows:

1. Develop and consistent education, marketing, and outreach program across the state
 - i. Statewide, but look at local issues
 - ii. Aimed at the general population and those who can make a difference including producers, agronomists, well drillers, etc.
2. Develop data and planning to support community water system protections
 - i. Wellhead protection areas
 - ii. Water use and quality information to NRDs, DWEE, communities
 - iii. Smaller communities
3. Expand rural water systems and regionalization of water systems
 - i. Get the data in the hands of the decisionmakers
 - ii. Work to promote nutrient management and bring in the experts

C. Water Conservation & Quantity

Schaneman gave the report for the Water Conservation & Quantity Subcommittee. The goals are as follows:

1. Expand metering and measurement across the state

- i. This would be long-term, bigger goal that could include legislative changes
 - ii. Public perception is important and must address that allocations and taxes are not coming next, but the goal is to measure what you are using; need standard messaging
 - iii. Many NRDs have already done this and we can look to them as case studies and see lessons learned
 - iv. Data privacy must be addressed; data individual level at the NRD, but aggregate when passed along to the State
 - v. Consider NRD administrative costs and resources
 - vi. Must consider surface water users and small districts with limited funds
 - vii. Education component
 - viii. Nebraska is a leader in water management, and this goal aligns with that
2. Develop strategies to support large water users and continued economic growth
 - i. Law that applies to Upper Platte could be a template for other areas of the state
 - ii. Don't want to hinder economic growth, but must offset new large water users coming in
 - iii. Establish increased communication with economic development folks
 3. Expand water storage opportunities and management of water consumption
 - i. Address efficiency in practices that may hinder return flows
 - ii. Incentives and education components

D. Methods & Resources

Batie gave the report for the Methods & Resources Subcommittee. The goals are as follows:

1. Create standards that ensure proper nitrogen recommendations being provided to farmers
 - i. Professional certification to sign off on N recommendations
 - ii. Integrate with UNL to do online certifications
 - iii. Use well drillers as a case study
2. Increase the percentage of nitrogen that is applied during the growing season

- i. Incentivize and promote fertigation, side dress, water amount
 - ii. Must address what types of fertilizer
 - iii. Education
3. Support movement toward sensor- and model-based nitrogen recommendations
 - i. Sentinel, Adapt N, etc.
4. All producers in all phase areas of all NRDs utilize tools like Producer Connect in order to increase benchmarking and aggregate data

Members discussed how to frame goals with timeframes and whether some goals were more regulatory than incentive or education based. Wardyn offered the example of the E-15 bill structure in which incentives are offered on the front end and if certain targets are not met by a certain date, regulatory components are triggered. Members noted that there are many goals that can utilize incentives to target behavioral changes, including using ONE RED money on the front end, and then structure the goals to pivot to a plan B if metrics are not met and widespread behavioral changes are not made.

Scheduling & Logistics

Members confirmed availability for upcoming subcommittee meetings for October and November. The next full Task Force meeting will be held December 16, 2025 in Kearney.

Public Comment

John Thorburn, Tri-Basin NRD stated that some of the recommendations related to crop consultants may not be feasible and that if the type of fertilizer recommendations are changed and the nitrogen still goes into the aquifer, then there is no gain.

The meeting adjourned at 3:39p.m.

**Governor's Water Quality and Quantity Task Force
Meeting Minutes**

Tuesday, December 16, 2025

Divots Conference Center

4200 W Norfolk Ave, Norfolk, NE 68701

Members Present: Joe Anderjaska, Jesse Bradley, Brian Bruckner, Devin Brundage, Russ Callan, Tom Downey, Jessica Groskopf, Brandon Hunnicutt, Brian Kissinger, Scott Knobbe, Steve Kyes, Matt Manning, Tim Mundorf, Scott Schaneman, Dean Settje, John Shadle, Marty Stange, Annette Sudbeck

Members Absent: Brittany Bartak, Don Batie

Staff and Audience Present: Isabella Peterson, Nebraska Department of Water, Energy, and Environment (DWEE); Clint Verner, Legislative Fiscal Office; Mike Murphy, Middle Niobrara Natural Resources District (NRD); Mark Hall; Wade Ellwanger, Lower Niobrara NRD; Traci Bruckner, Audubon Great Plains; Melissa Temple, Lower Elkhorn NRD; Sara Mechtenberg, Houston Engineering; Crystal Powers, UNL Extension; Chittaranjan Ray, UNL Nebraska Water Center; Jacob Garder, Houston Engineering; Jonathan Rempel; Audrey Woita, Hillside Solutions; Rachel Whitehair, Nebraska Corn Board.

Open Meetings Act Information: The meeting was called to order at 1:16 p.m. by Jesse Bradley. Bradley stated that the meeting was being conducted in accordance with the Nebraska Open Meetings Act and a copy of the current Open Meetings Act was posted and available for inspection and review near the back of the room. Bradley stated that a public meeting notice was published in the Omaha World Herald newspaper and the Nebraska Department of Water, Energy, and Environment's website on December 9, 2025 in accordance with state law.

Task Force members and audience introduced themselves. Governor Jim Pillen thanked the Task Force members for their commitment and the time dedicated over the past six months to advancing water quality and quantity discussions.

Approval of Meeting Minutes from 9/24/2025: Groskopf moved, and Sudbeck seconded, a motion to approve the Task Force meeting minutes from September 24, 2025. There was no opposition. Motion carried.

Final Subcommittee Recommendations: Subcommittee chairpersons presented overviews of the goals and action items developed by each subcommittee. Members reviewed a

redline draft document that was provided as a handout, which will also be posted to the Task Force webpage.

A. Methods and Resources Subcommittee

Report by Mundorf, on behalf of Chairperson Batie.

Goal 1 is to ensure nitrogen recommendations are agronomically, economically, and environmentally appropriate for Nebraska producers. Discussion focused on educating individuals who provide nitrogen recommendations, including consideration of a certified crop advisor program and potential use of an existing UNL online certification and badging platform.

Goal 2 is to incentivize producers to increase the percentage of nitrogen that is applied in season versus out of season to improve overall nitrogen use efficiency. The aim is to decrease the amount of fall-applied anhydrous ammonia and move toward more in-season nitrogen application. Members discussed variability in fertilizer timing practices across the state and the importance of understanding spring versus fall application rates.

Goal 3 is to increase adoption of sensor- and model-based nitrogen recommendation technology, such as Sentinel Ag, Adapt-N, or similar technologies. Fertigation was highlighted as a strategy to apply nitrogen later in the season based on crop need. Members emphasized inclusion of dryland practices and appropriate incentives for non-irrigated operations.

Goal 4 is to increase adoption of soil health practices which will allow producers to increase nutrient cycling and reduce overall nitrogen application rates over time. Improved soil health will also maximize water infiltration and crop utilization while limiting runoff.

Goal 5 is to educate Nebraska producers on nitrogen fertilizer and irrigation best management practices to limit nitrate leaching to groundwater. This goal focuses on nitrogen fertilizer and irrigation best management practices to limit nitrate leaching to groundwater. Includes irrigation technologies, inhibitors, in-season application of nitrogen, soil moisture probes, water meters, irrigation modeling, and evapotranspiration monitoring.

B. Nitrate Legacy & Drinking Water Access Subcommittee

Report by Chairperson Stange.

Goal 6 is to develop consistent education, marketing, and outreach materials related to water quality, quantity, and public health for use across the state. Stange noted some of the timeframes are aggressive, but that is because there are a lot of existing educational materials out there. Existing resources will be organized into a uniform framework while

allowing for local variation. Members noted the importance of outreach to medical providers serving rural communities.

Goal 7 is to provide support and resources to public and privately owned drinking water wells to ensure safe and reliable drinking water for Nebraskans. Discussion emphasized the need for improved planning tools and better communication of nitrate trends, including potential outreach to realtors.

Goal 8 is to expand rural water systems and regionalization of water systems. The goal is to connect communities with limited water resources to systems with greater capacity. Members emphasized coordination among NRDs, DWEE, communities, and municipalities, as well as addressing financial barriers through loans and other assistance.

C. Water Conservation & Quantity Subcommittee

Report by Chairperson Schaneman.

Goal 9 is to expand water measurement across the state for groundwater and surface water. Members discussed integrating data into Producer Connect or a similar NRD database, while addressing data security concerns. Survey results indicated that more than 50% of wells statewide are already metered, with some NRDs fully metered. Real-time metering was discussed, including benefits and challenges.

Goal 10 is to develop strategies to support large water users and continued economic growth in the State, noting that concerns exist regarding water availability for industries, especially in water-short areas. This purpose of this goal is to determine how to accommodate industry water needs, starting with launching a public-facing portal within 18 months. Members noted that a statewide “large water user rule” has been in place since 2012, but the definition of “large water user” is generic. Callan noted that Lower Loup NRD is currently working with HDR to define “large water user” based on variations throughout the district, with the aim being to require users exceeding a certain threshold to demonstrate they are not causing adverse effects. Integration of economic development professionals into water availability discussions was emphasized.

Goal 11 is to expand water storage opportunities and management of water consumption, noting that opportunities exist to work with surface water entities to recharge groundwater. Strategies include reservoirs, recharge systems, and retention projects, as well as outreach to educate stakeholders. Metrics include development of a public resource or map identifying storage opportunities and increased stakeholder engagement.

D. Financing and Incentives Subcommittee

Report by Chairperson Hunnicutt.

Goal 12 is to establish a centralized clearinghouse to inventory and prioritize water quality and quantity projects across Nebraska. The clearinghouse will be updated annually to reassess priorities and monitor progress.

Goal 13 is to identify and implement sustainable, diversified funding models to support the development, implementation, and maintenance of priority water projects in Nebraska. DWEE will conduct a funding analysis to identify existing resources, gaps, limitations, and overlaps. Members discussed opportunities to leverage private investment and the value of a clearinghouse in directing outside funding to Nebraska projects. Bradley provided an example that Google is already working with farmers in the state on various projects. Creating a clearinghouse can help to guide outside investments to specific projects – the goal is to make it easy for them to choose Nebraska over other states for funding.

Goal 14 is to recommend funding priorities for ONE RED funding and other potential funding sources. Discussion focused on developing a tiered incentive program informed by ONE RED survey results provided in a handout and effectively communicating market value and education benefits to producers and crop consultants.

Scheduling and Logistics

Bradley outlined next steps for the Task Force. A full draft report will be distributed to the Task Force in about a month. Members will have from mid-January through mid-February to review again and provide additional comments. The final report is expected to be completed by the March meeting.

The next full Task Force meeting will be held March 25, 2026 in Lincoln (location to be determined). Meeting materials will continue to be updated on the Task Force webpage at: <https://dnr.nebraska.gov/water-quality-and-quantity-task-force>.

Public Comment

Mike Murphy, Middle Niobrara NRD, emphasized that water quality is a statewide issue and benefit, and recommended protecting areas with currently high-quality water in addition to addressing higher-risk areas.

Crystal Powers, UNL Extension, described existing and upcoming UNL Extension resources related to nitrates in groundwater, including programs for early childhood educators, farmers, and rural health clinics, and expressed interest in coordinating outreach with the Task Force.

Chittaranjan Ray, Nebraska Water Center, commented on Goal 10 and requested additional information regarding excess water system capacity in Omaha, the Tri-Cities, and western Nebraska.

Melissa Temple, Lower Elkhorn NRD Board member (speaking in her individual capacity), recommended increased well registration and education, addressing abandoned wells, incorporating public health considerations into agronomist education, considering limits on fall fertilizer application, evaluating lower nitrate thresholds, and expanding requirements related to well testing and landlord responsibilities. Temple recommended that UNMC's recommended limit of 3 ppm for nitrate should be considered instead of the EPA's 10 ppm limit.

Jonathan Rempel, individual, discussed logistical and economic challenges associated with in-season fertilizer application on his operation and urged the Task Force to consider cost impacts and data-driven justification before implementing new requirements. He also expressed concern regarding the economic impacts of expanded water metering.

Adjourn

The meeting adjourned at 3:41 p.m.

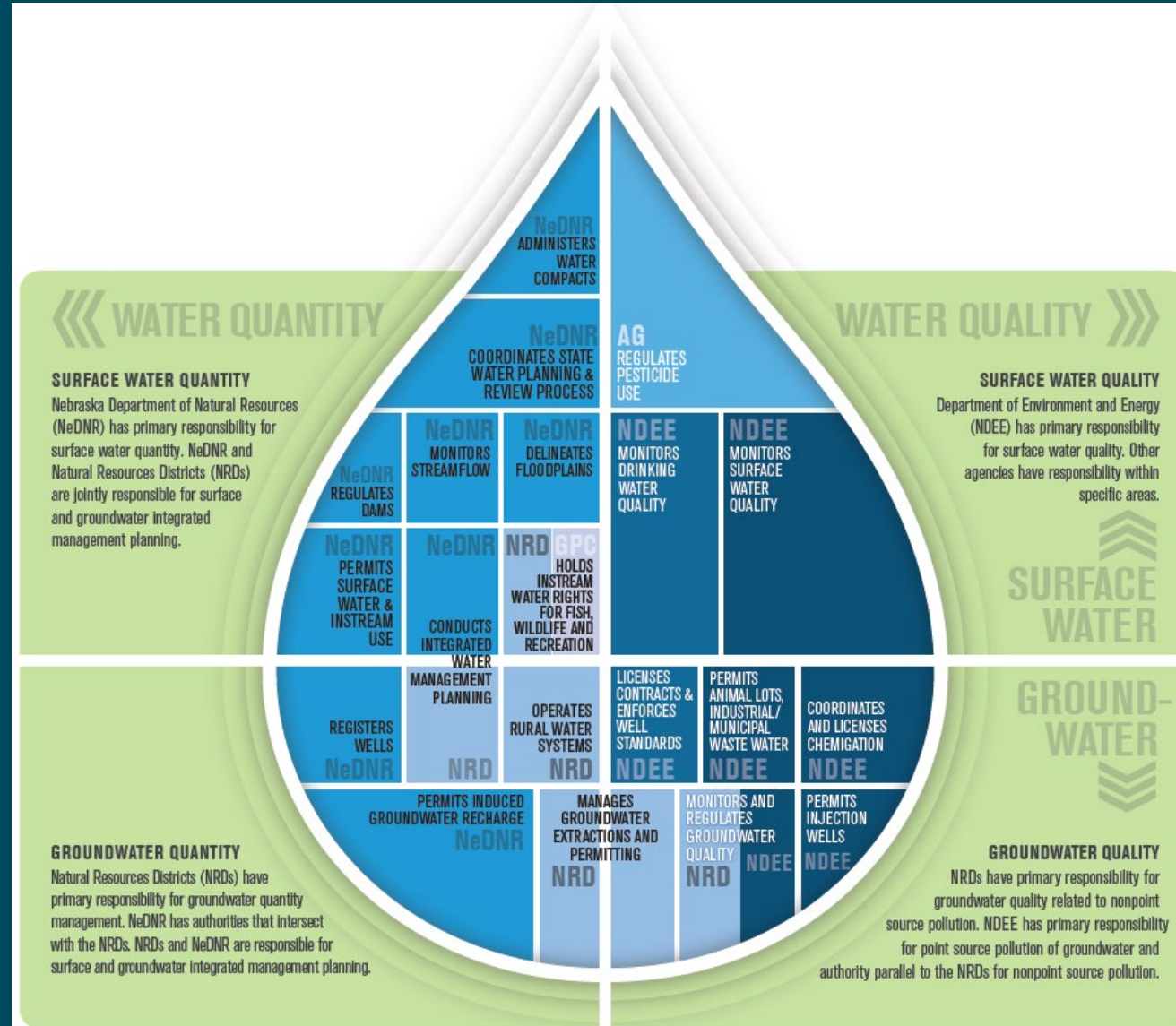
Attachment 5
Presentations and Handout Materials

Overview of State/NRD Initiatives on Water Quality/Quantity

June 2, 2025

Jesse Bradley

Water Management Agencies



State Programs

- Resilient Soils and Water Quality Act (Healthy Soils Task Force)
- Nitrogen Reduction Incentive Act
- Reverse Osmosis Program
- ONE RED
- Nitrate in Drinking Water Study
- Non-Point Source Water Quality
- SRF programs for drinking water and waste water
- Planning for well-head protection, source water protection, and integrated management
- Water Sustainability Fund



Resilient Soils and Water Quality Act

Resilient Soil and Water Quality Act

- Develop partnerships with other conservation organizations
- Support development of producer led education opportunities
- Streamline access to conservation resources and program information






NEBRASKA

Good Life. Great Water.

DEPT. OF NATURAL RESOURCES



The Nature Conservancy



JOINT VENTURE

ESTABLISHED 1992



AGRONOMY AND HORTICULTURE

Institute of Agriculture and Natural Resources

NEBRASKA

Good Life. Great Resources.

DEPT. OF ENVIRONMENT AND ENERGY



NEBRASKA

Good Life. Great Water.

DEPT. OF NATURAL RESOURCES



402.471.3948

SUBMIT WEBSITE CONTENT

ABOUT THE COALITION

TECHNICAL SUPPORT

EDUCATIONAL RESOURCES

COST-SHARE OPPORTUNITIES IN YOUR REGION

EVENTS

Our Mission

Learn more about the mission of Nebraska Strategic Ag Coalition

LEARN MORE

Technical Support

Educational Resources

Upcoming Events

Producer Networks

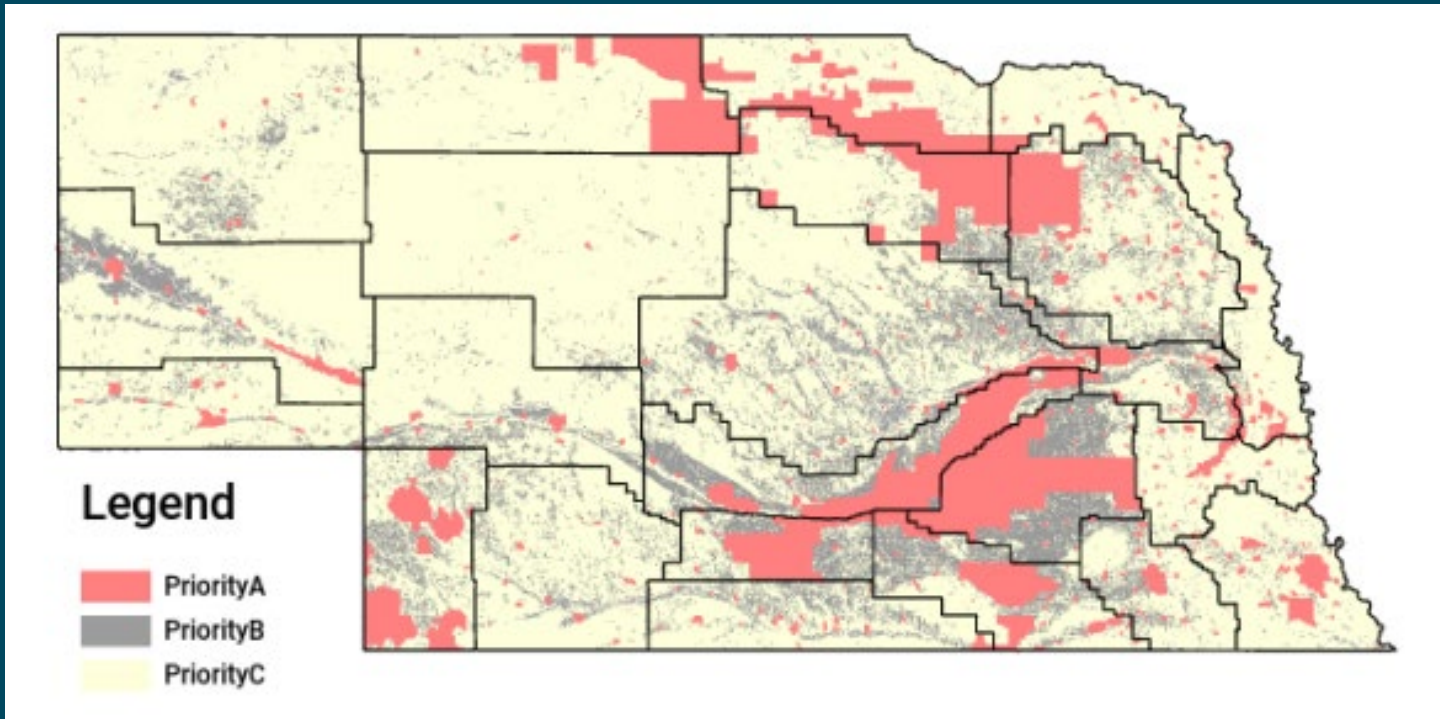
RESOURCES

Find Opportunities In Your Region

While many programs are available throughout Nebraska, some are especially

Nitrogen Reduction Incentive Act (NiRIA) Program

Nitrogen Reduction Incentive Act



Priority Areas and Incentive Payments

The Department and NRDs have determined the program will operate under three priority areas (Figure 1) and **will be offered to corn, sugar beet, and potato producers.** **Priority A Area** will be wellhead protection areas and phase II, or higher phase areas established by an NRD, for purposes of water quality management. **Priority B Area** will be areas throughout the state that have been certified to irrigate crops. **Priority C Areas** will be all other areas of the state, including dryland. **Contact your local NRD to know which Priority Area you are in.** Figure 1 data is supplied by NeDNR permitted irrigated lands, wellhead protection areas, and NRD phase areas as of June 28, 2024.

Nitrogen Reduction Incentive Act (NiRIA) Program Application 2024

Name of Producer: _____

Primary Contact: _____

Primary Contact Phone Number: _____

Primary Contact Email (if available): _____

Name of Natural Resources District (NRD): _____

Are you already enrolled in a federal nutrient management plan? No Yes

If yes, list what program(s): _____

Type of Crop: Corn Sugar Beet Potato

Legal Description (Submit one application per field): _____

Total Acres to Be Enrolled in this field (Limit of 280 acres): _____ Average Yield: _____

Crop Year: _____

Will you apply manure or lagoon water to this field? Yes No

If yes, attach documentation with the known amount of nitrogen in manure or lagoon water.

Do you apply nitrogen in the fall? Yes No

Identify the practice(s)/ product(s) you plan to implement to achieve the 40lbs or 15% reduction of commercial fertilizer by checking a box below. *Note that the below options do not represent a ranked list and practices/products are subject to individual NRD approval.

- Reduction in Nitrogen Application
- Implementation of Biological Nutrition (Example: *Proven40*)
- Implementation of a Nitrogen Use Efficiency Technology (Example: *N-Time*)
- Implementation of a Nitrogen Stabilizer (Example: *Agrotain*)
- Other Please Describe _____

Select type of documentation that will be used to determine baseline and to evaluate nitrogen reduction:

- NRD or producer crop reports (Priority A Areas)
- Submit all data required on local NRD phase reports for the prior 3 growing seasons (Priority B or C Areas)
- Complete soil sampling, as established by the NRD, prior to the cropping season (Priority B or C Areas)

*Please note that individual NRDs may require additional information.

Applicant Signature (Receiving 1099): _____ Date: _____

NRD Signature: _____ Date: _____

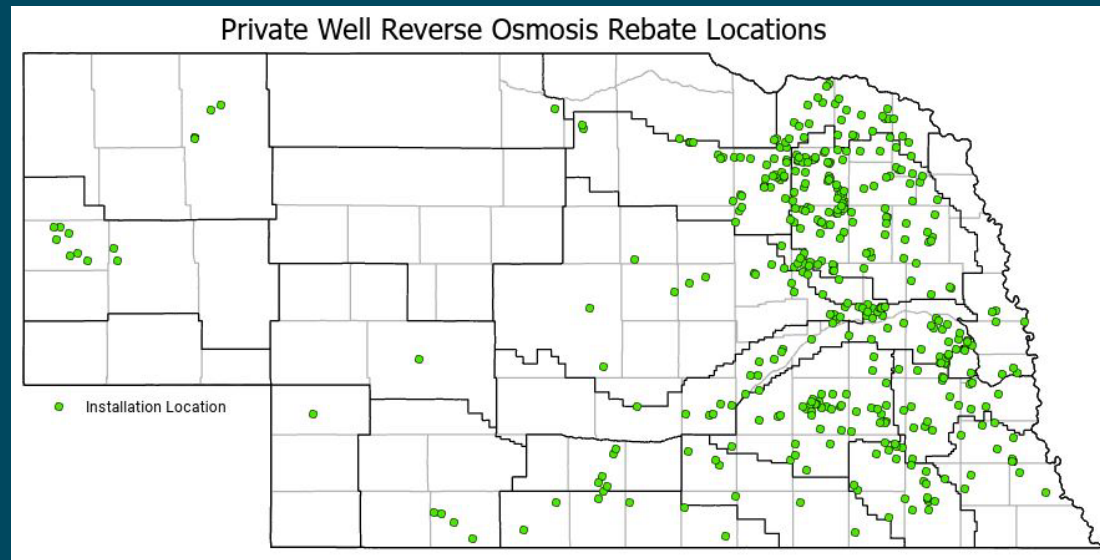
<https://dnr.nebraska.gov/lb-1368-nitrogen-reduction-incentive-program>



Reverse Osmosis Rebate Program

Private Well Reverse Osmosis Program

- Private well reverse osmosis system rebates were available to property owners of private wells with drinking water levels above 10 parts per million of nitrate
- Eligible for up to \$4,000 in rebates per small treatment installation
- Opened January 2023, and closed May 2024
- NDEE received 370 applications requesting a funding total of **\$1.3M**



ONE RED

ONE RED

- In July 2024, EPA announced an award of \$307 million to NDEE
- \$160M to support data collection, regenerative, and precision ag. practices

ONE RED

Opportunity for Nebraska: Reducing Emissions & Decarbonization

ONE RED Update—November 12, 2024. Nebraska has been awarded \$307 million to implement the measures listed below over a five-year period. Participation in all incentive programs will be strictly voluntary and will not rely on new rulemaking or requirements. Program designs and timeframes for implementation will be worked out over the coming months.

Measure*	Funding	Metric Tons GHG Reduction	
		By 2030	By 2050
Non-Residential Energy Efficiency Program: Projects for industrial, commercial, agricultural, public, and nonprofit buildings and facilities.	\$30.3 MM	536,393	2,933,544
Residential Pre-Weatherization Program: Funding to address critical home repairs for low-income residents to allow eligibility for the Weatherization Assistance Program.	\$4.1 MM	13,103	72,405
ONE RED Irrigation Engine Program: Rebates to farmers to replace diesel irrigation pump engines with electric motors or pumps connected to the electric grid.	\$6.1 MM	14,291	124,901
Rural Community Solar Program: Solar arrays to provide partial power to water and waste-water facilities, reducing energy cost.	\$16.4 MM	9,183	25,148
Non-Residential Solar Program: Funds for solar projects in locations that do not displace other productive uses: industrial, commercial, and municipal rooftops; brownfield community solar; solar canopies over parking lots and cattle feedlots.	\$28.1 MM	12,180	29,481
Ag Registry and Grants Program: Three interdependent strategies: 1) Develop a Carbon Intensity (CI) Score Registry with incentives for participation; 2) Incentives for adoption of Regenerative Agriculture Practices to improve soil health and reduce N fertilizer use; 3) Incentives for Precision Agriculture equipment for more efficient production.	\$160.4 MM	25,128,828	155,051,209
Anaerobic Digester/Biogas Hub Program: Establish a regional biogas cleaning facility near an existing natural gas pipeline, with biogas supplied by digesters at nearby animal feeding operations to benefit multiple producers.	\$57.2 MM	261,907	2,007,957
Biochar Incentive Program: Funding for biochar processing facilities to convert woody organic waste into biochar to store carbon in soil.	\$4.4 MM	12,050	65,608
TOTALS	\$307 MM	25,987,935	160,310,253

* The order of measures in this list does not indicate any NDEE preference or priority.

SECTORS AFFECTED:

- Industry
- Commercial and Residential Buildings
- Waste and Materials Management
- Electricity Generation
- Agriculture/Natural and Working Lands
- Transportation



More info:

Nitrate in Drinking Water Study

Nitrate Drinking Water Study


- Study analyzed available nitrate samples from wells across Nebraska to identify areas of concern, collected additional data on nitrate in private domestic wells, and identified trends in nitrate concentrations in community water systems.

RESULTS:

Private Domestic Wells: Approximately 15% of the nearly 3,500 private domestic wells tested had nitrate levels exceeding the federal Safe Drinking Water Act (SDWA) limit of 10 milligrams per liter (mg/L).

Public Water Systems: About 1/3 of the 444 public water systems analyzed showed rising nitrate levels, indicating a growing concern for communities relying on these sources.

Geographic Hotspots: High-risk areas for nitrate contamination were identified, including the Platte River Valley, Elkhorn River Valley, Republican River watershed, and the Little and Big Blue River basins.



Tools and Resources from the study

- An interactive, web-based GIS tool for NDEE and resource partners to assess nitrate risk
 - A nitrate outreach toolbox and guidance documents
 - A public water system assistance ranking system to target outreach and funding
 - Nitrate summary reports* available to community water systems to show trends in their source water
- *(English and Spanish)

SISTEMAS PÚBLICOS DE AGUA

sistemas públicos de agua (PWS) y nitratos

LOS SISTEMAS PÚBLICOS DE AGUA SON...

NÚMERO DE SISTEMAS PÚBLICOS DE AGUA POR TIPO

117 10%	595 45%
602 45%	

¿QUÉ SUCDE CUANDO UN PWS VIOLA EL MCL DE NITRATO?

Los AC exigen legalmente el cumplimiento de la SDWA en un plazo de 3 años.

- PWS debe notificar a los clientes dentro de las 24 horas y proporcionar fuentes alternativas (por ejemplo, agua embotellada) a las poblaciones vulnerables.
- La NDEE trabaja con los PWS para volver al cumplimiento.
- Esto puede implicar costosas soluciones de ingeniería de agua para comunidades muy pequeñas.
- El 93% de los CWQS del estado se clasifican como sistemas pequeños que atienden a menos de 3000.

HEALTH EFFECTS
of Nitrate in Drinking Water

WHAT IS METHEMOGLOBINEMIA?

- Nitrate can affect our body's ability to absorb oxygen from the blood.
- **Bottle-fed babies under six months of age and people with certain gastrointestinal conditions are at the highest risk of getting methemoglobinemia.**
- This illness can cause the skin to turn a bluish color and can result in serious illness or even death.

IMMEDIATE (ACUTE) HEALTH EFFECTS

- The Safe Drinking Water Act (SDWA) set the **maximum contaminant level (MCL) for nitrate in drinking water at 10 milligrams per liter** based on the acute risk of methemoglobinemia, or blue-baby syndrome, in infants.

Nitrate Impairs Blood Oxygen Delivery
in the body

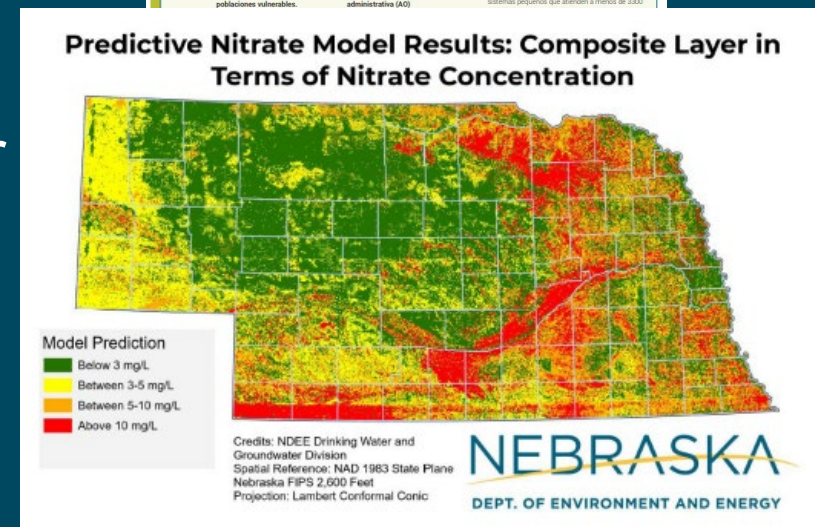
LONG-TERM (CHRONIC) HEALTH EFFECTS

- EPA is reviewing research on other health effects of nitrate in drinking water in addition to methemoglobinemia. This could lead to changes to nitrate regulations in the future.
- Recent research links nitrate in drinking water to thyroid disease, neural tube defects, and certain cancers (Ward et al., 2018).

DID YOU KNOW?

- Boiling water does not remove nitrate. Boiling actually concentrates nitrate in water, making it more harmful to drink.
- You should not cook with water that has nitrate above the MCL.
- Since nitrate does not easily absorb through the skin, you may use water with nitrate levels above the MCL for bathing, laundry, and washing dishes.

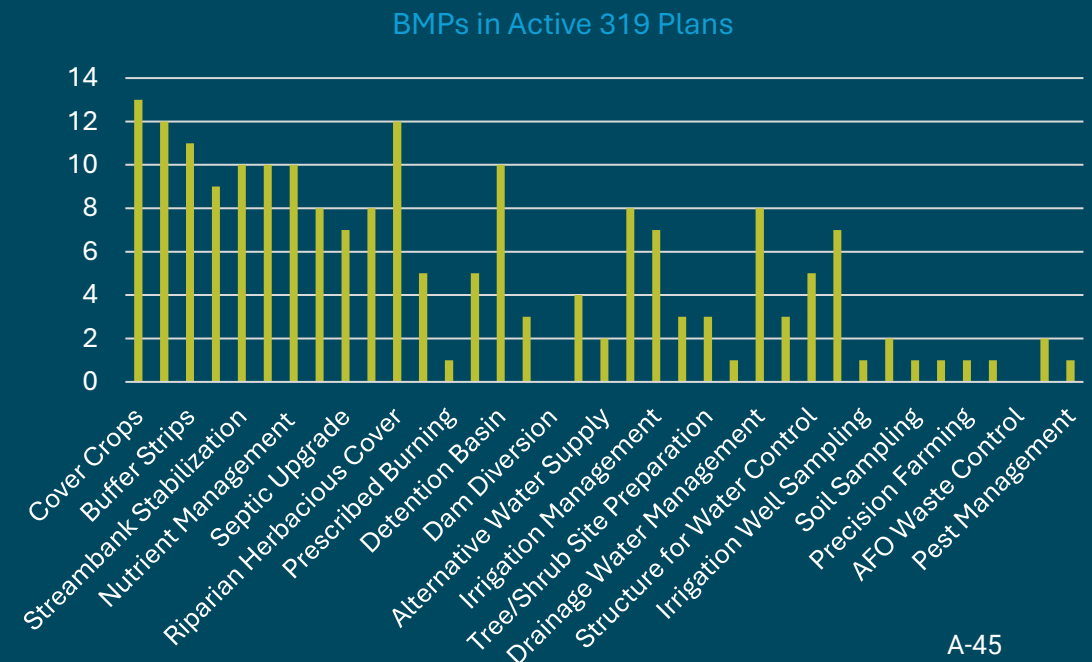
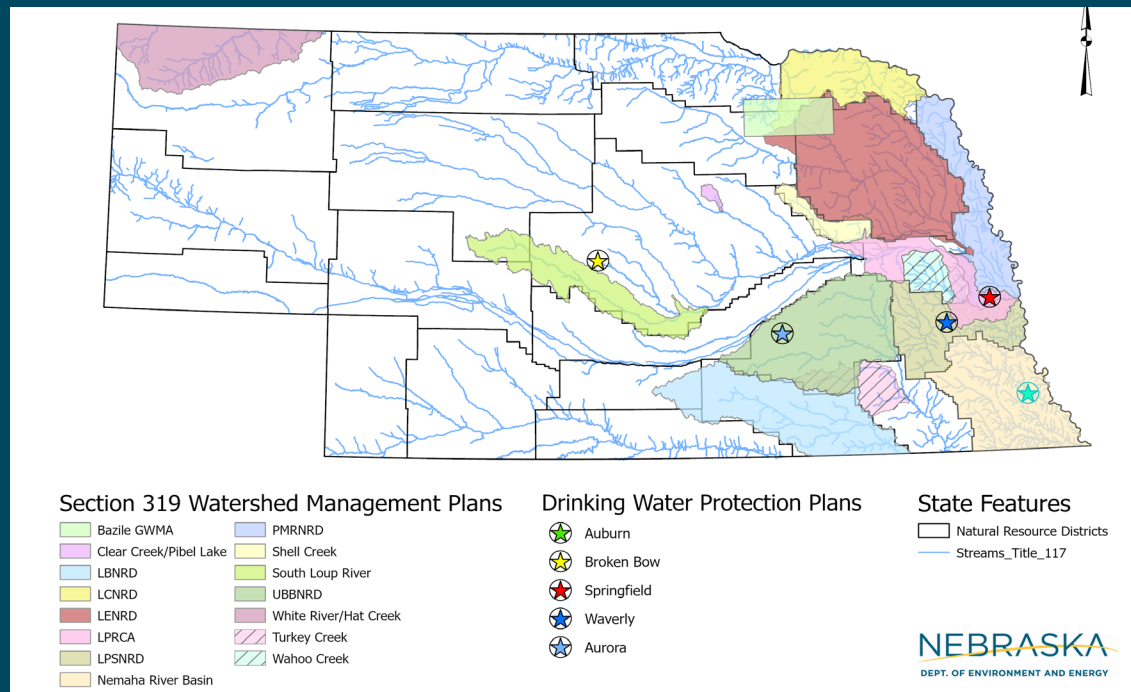
NEBRASKA
DEPT. OF ENVIRONMENT AND ENERGY



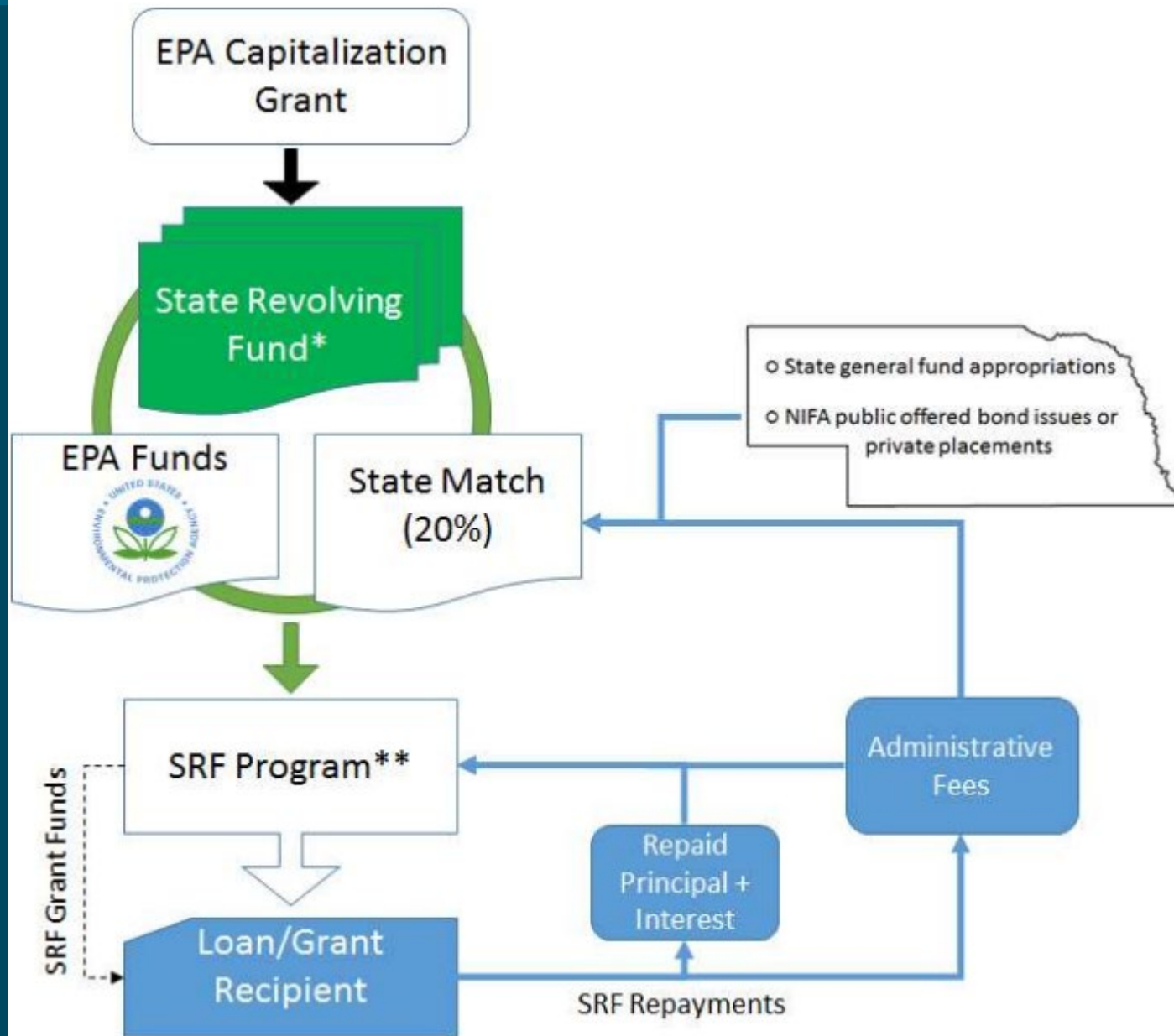
Non-Point Source Water Quality

Reducing nonpoint source pollution to state waters

- Two funding options:
 - Competitive projects (~\$300,000 for 2–3-years)
 - Small grants (≤ \$15,000 for around 1 year)
- Nebraska receives an average grant award of **~\$2.5 million from year to year.**



State Revolving Funds (SRF) programs for drinking water and waste water



* This occurs annually for both the Clean Water SRF (CWSRF) and for the Drinking Water SRF (DWSRF).

Clean Water State Revolving Fund (CWSRF)

- The CWSRF was created to provide below market financing for construction of publicly owned (wastewater) treatment works (POTWs) and nonpoint source control systems
 - Construction of wastewater treatment facilities and sanitary sewer collection systems to alleviate public health and environmental problems
- **Just over \$21.8M** of program funding in 2026 fiscal year
- Projects include:
 - Wastewater treatment work projects
 - Nonpoint Source projects
 - Stormwater projects
 - Emerging Contaminants: testing and treating
 - Water conservation, efficiency, and reuse projects
 - Security measures at publicly owned treatment works
 - Technical assistance

Drinking Water State Revolving Fund (DWSRF)

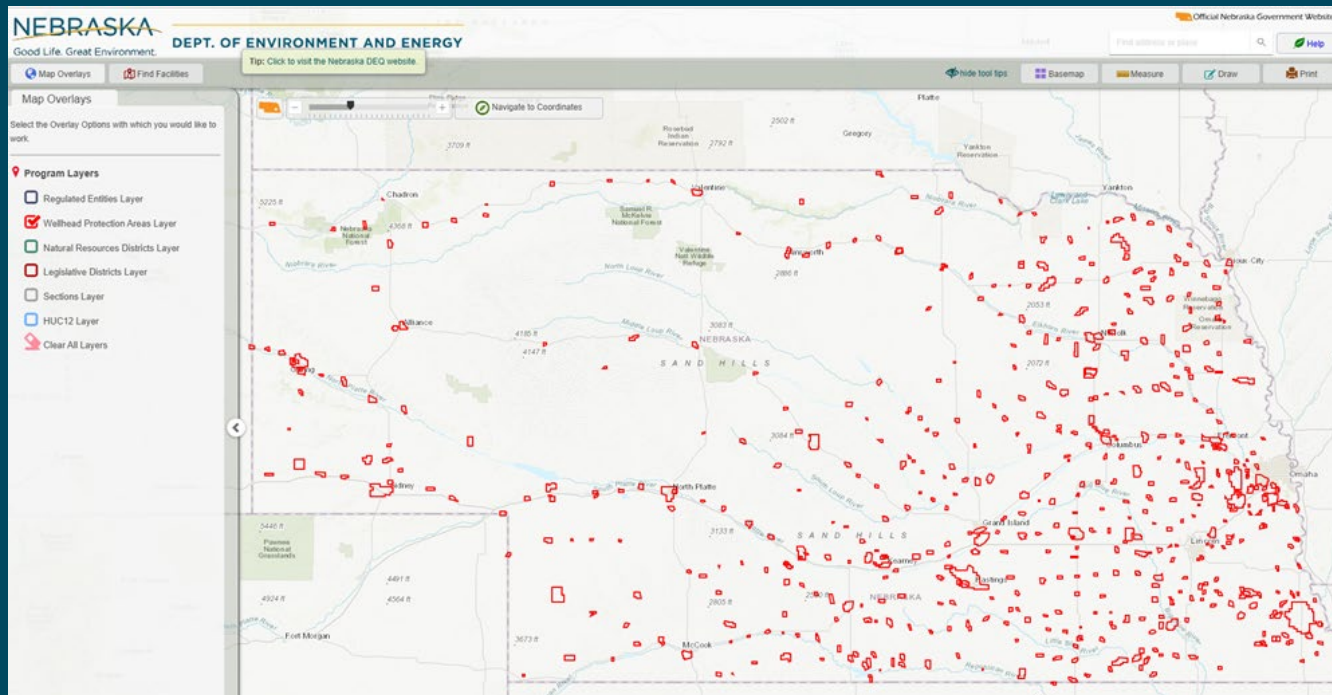
- The DWSRF was created to provide low-cost financing for construction of publicly or privately owned public water systems (PWS)
 - Construction of water works, and for land acquisition from willing sellers for source water protection. Funds can be used to plan, design and construct drinking water facilities
- **Just over \$72.1M** of program funding in 2026 fiscal year
- Projects include:
 - Treatment installation or upgrading for Public Water Systems
 - Transmission and distribution systems
 - Source water rehabilitation
 - Water Storage Options
 - Consolidation – interconnecting two or more water systems
 - Creation of new systems for homes with contaminated individual wells.
 - Emerging Contaminants: testing and treating
 - Lead Service Line: testing, education, replacement

Water Planning

Well-head protection, source water protection, and integrated management

Well-head Protection (WHP)

- Voluntary program, but every community water system with its own active source has a plan
- 516 WPH areas in Nebraska, 116 are approved



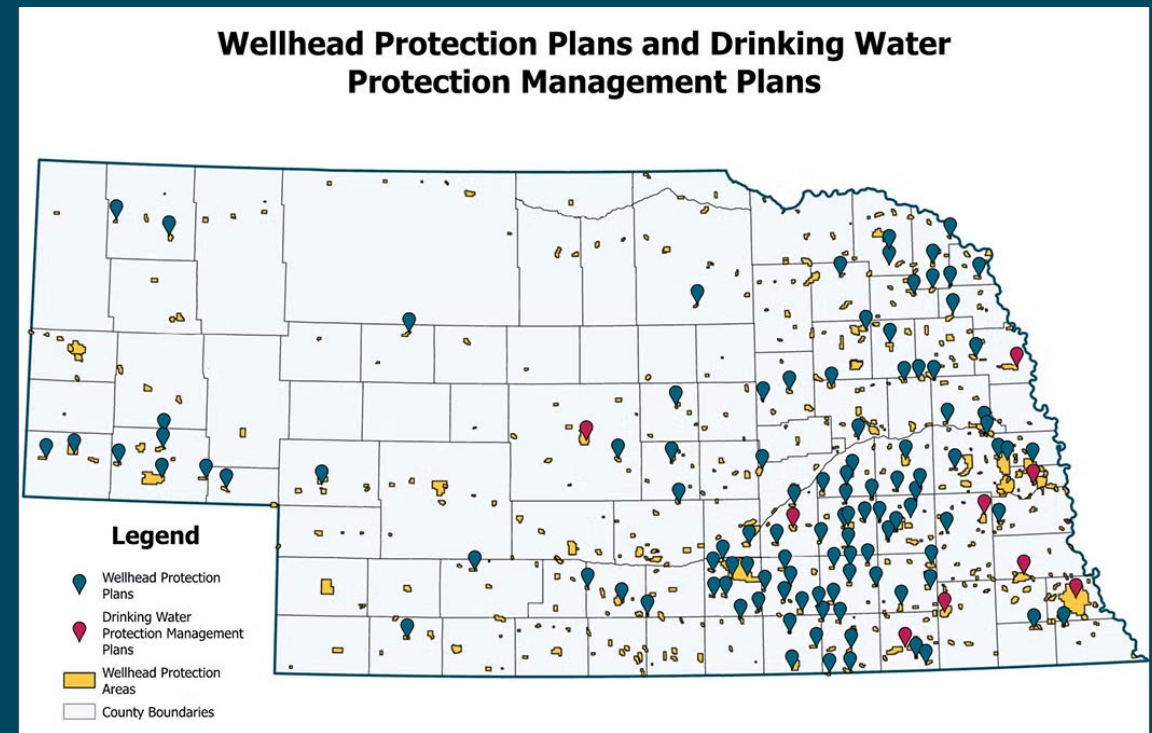
EFFECTIVE DATE: APRIL 4, 2010
 NEBRASKA DEPARTMENT OF HEALTH AND HUMAN SERVICES
 179 NAC 7

CATEGORY	DISTANCE Feet
Water Well	1,000
Sewage Lagoon	1,000
Land application of municipal/industrial waste material	1,000
Feedlot or Feedlot Runoff	1,000
Underground disposal system (septic system, cesspool, etc.)	500
Corral	500
Pit Toilet/Vault Toilet	500
Wastewater Holding Tanks	500
Sanitary Landfill/Dump	500
Chemical or Petroleum Product Storage	500
Sewage Treatment Plant	500
Sewage Wet Well	500
Sanitary Sewer Connection	100
Sanitary Sewer Manhole	100
Sanitary Sewer Line	50

NOTE: If the distance requirements in 179 NAC 13 Attachment 2 are not met, the well is subject to testing to determine if it is ground water under the direct influence of surface water. If a well meets that definition, it is treated as a surface water source subject to all the requirements of the rules regarding surface water.

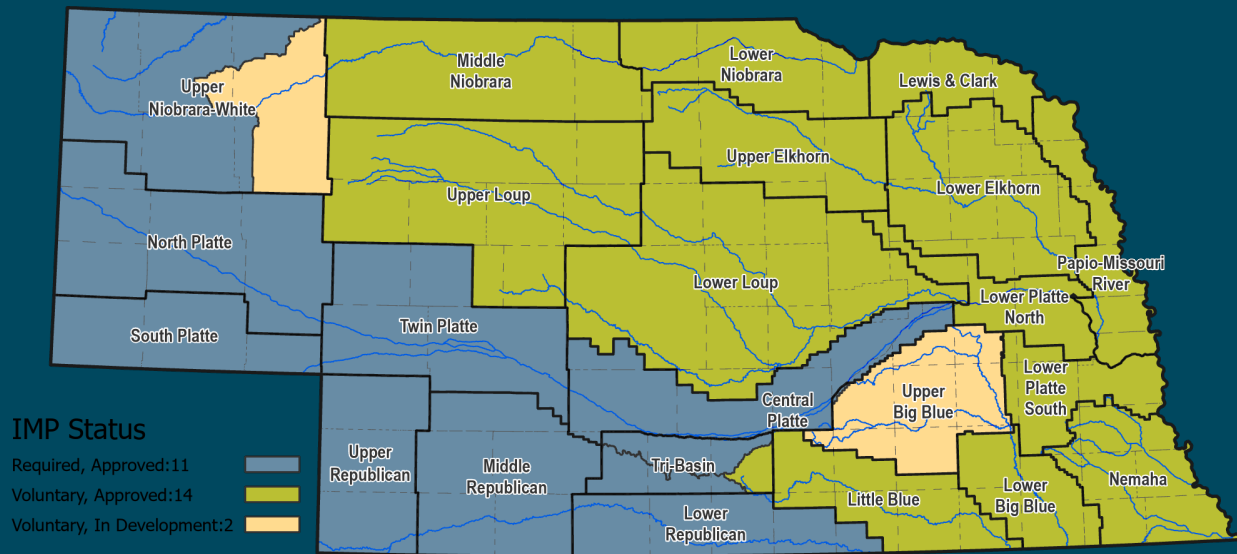
Source Water Protection (SWP)

- Protecting water used as public or private drinking water for human health
- \$150,000 per year may be available to finance projects that protect public drinking water sources
- Projects include:
 - Public Education on Source Water Protection, workshops on Best Management Practice (BMP)
 - Implementation and evaluation of agricultural and urban BMPs
 - Water Conservation Programs
 - Contaminant source identification – research / investigation
 - Contaminant pathway removal (such as the proper decommissioning of unused wells, or structures to divert contaminated runoff from a source)
 - Restoration and/or conservation of the source water protection area
 - Water quality monitoring at critical points in protection areas

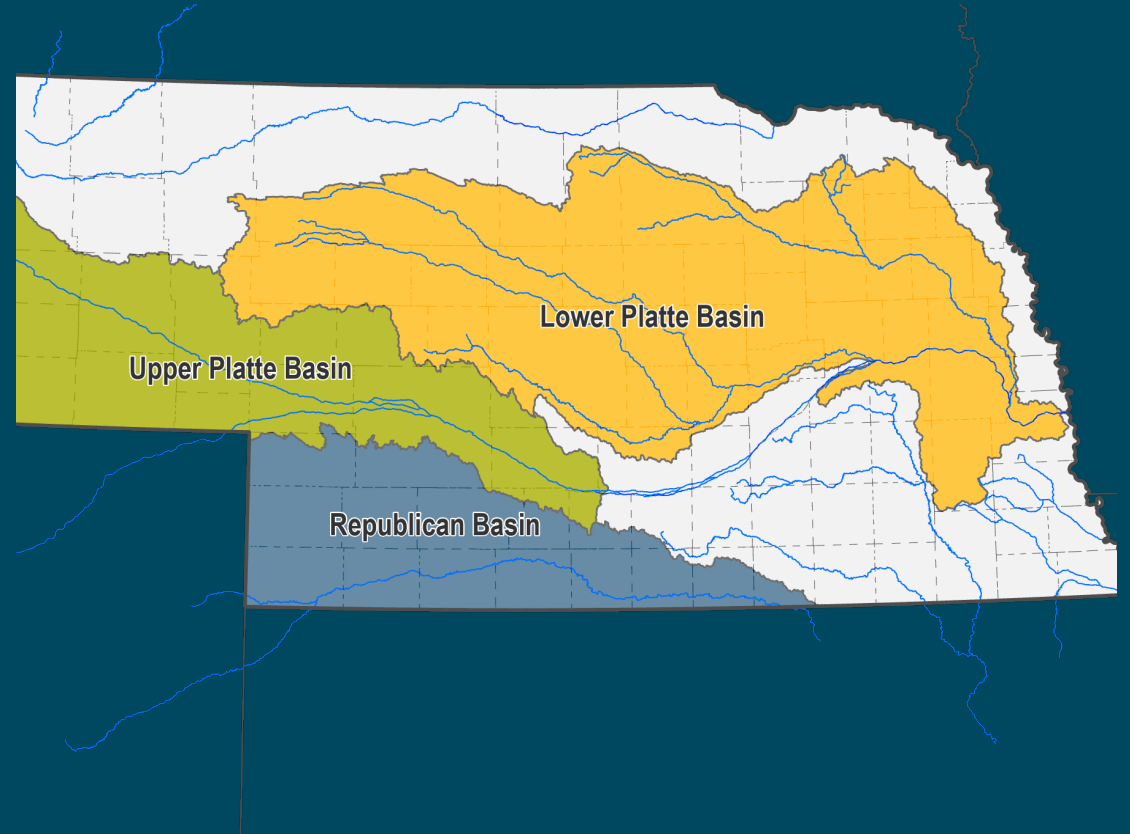


Integrated Water Planning Areas

➤ Integrated Management Plan Areas



➤ Basin-wide Plan Areas



Water Resources Cash Fund

- The fund is to be used in any area that has adopted an integrated management plan
 - To aid management actions taken to reduce consumptive uses of water;
 - To enhance stream flows or ground water recharge;

Groundwater Recharge and Wetland Habitat Project (2017-2020)


Parties: Tri-Basin NRD, CNPPID, USFWS, NeDNR

The **Groundwater Recharge and Habitat Project** increased groundwater recharge and water quality within the **Tri-Basin NRD** and enhanced wetland habitat in five **Waterfowl Production Areas (WPAs)**. CNPPID provided excess flows through their canal system to *improve wetland function and recharge the excess flows* within Tri-Basin NRD's boundaries. Tri-Basin NRD installed dedicated observation wells in the WPAs to ensure the project benefits were achieved.

Platte Basin Habitat Enhancement Project (PBHEP) (2009-2019)

Parties: North Platte NRD, South Platte NRD, Twin Platte NRD, Central Platte NRD, and Tri-Basin NRD (Upper Platte NRDs), Nebraska Game and Parks Commission (NGPC), NeDNR

PBHEP was a shared venture to fund projects that help Nebraska meet its PRRIP compact obligations. Funding was primarily provided by the 5 NRDs (\$2 million) and NeDNR (\$2 million) with an average annual \$1 million grant from the Nebraska Environmental Trust (NET).



The Phelps County Canal, part of the Central Nebraska Public Power and Irrigation District in south-central Nebraska. Photo courtesy of Nebraskaland Magazine/Nebraska Game and Parks Commission.

Groundwater Recharge from Excess Flows (2013-Present)

Excess surface flow projects can provide groundwater recharge year-round via a canal system or recharge pit. Excess surface flows are those beyond what is required to support existing uses in a basin. Diverted to a canal or pit, the water seeps through the sides and bottom, moving into the groundwater zone.

Meeker-Driftwood Canal Automation Project (2020-Present)

Parties: Frenchman-Cambridge Irrigation District (FCID)

FCID began an **automation and remote signaling project on the Meeker-Driftwood Canal** in 2020. The project was given \$2 million in funding from the Colorado Settlement portion of the WRCF.

Upgraded flow measurement devices and newly installed control gates connect to a Supervisory Control and Data Acquisition (SCADA) radio telemetry network that can be remotely accessed. Results include:


- Decreases unintended operation spills,
- Increases water storage in the Swanson Reservoir, and
- Increases groundwater recharge.



Water Sustainability Fund

Goals of the Water Sustainability Fund

- Provide financial assistance to programs, projects, or activities that increase aquifer recharge, reduce aquifer depletion, and increase streamflow
- Remediate or mitigate threats to drinking water
- Promote the goals & objectives of approved integrated or ground water management plans
- Contribute to multiple water supply management goals including flood control, reducing threats to property damage, agricultural uses, municipal and industrial uses, recreational benefits, wildlife habitat, conservation, and preservation of water resources
- Assist municipalities with the cost of constructing, upgrading, developing, and replacing sewer infrastructure facilities as part of a combined sewer overflow project
- Provide increased water productivity and enhance water quality
- Comply with interstate compacts, decrees, other state contracts and agreements and federal law



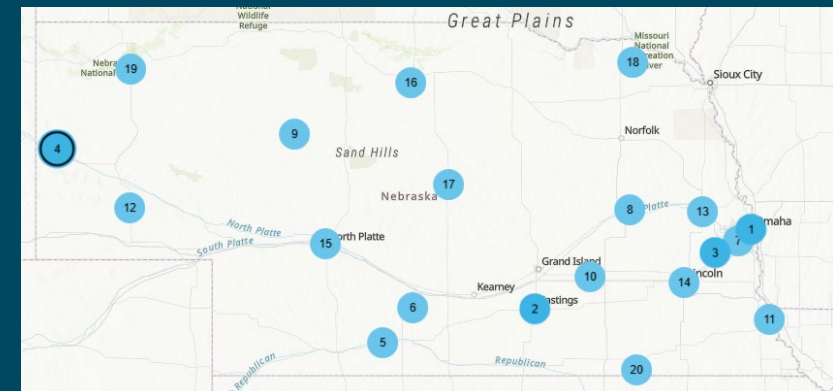
NATURAL RESOURCES COMMISSION

Visit the Water Sustainability Fund Website

Water Sustainability Fund and the NRC

"The Water Sustainability Fund is administered by the Natural Resources Commission (Commission) to provide financial assistance to eligible projects, programs or activities that lead to sustainability of Nebraska's water resources."

The Commission administers the Water Sustainability Fund to assist projects, programs or activities that meet the goals and are of the types of projects provided for Neb. Rev. Stat. § 2-1506(1) and 2-1506(2).



NEBRASKA

Good Life. Great Water.

DEPT. OF NATURAL RESOURCES

THANK YOU

245 Fallbrook
Lincoln, NE 68521-6729
402-471-2363

NEBRASKA

Good Life. Great Resources.

DEPT. OF ENVIRONMENT AND ENERGY

dee.nebraska.gov

dnr.nebraska.gov



Governor’s Water Quality and Quantity Task Force

Subcommittees

A. Financing and Incentives Committee

- Examine ROI of sustainable practices like precision ag, cover crops, etc.
- Explore fee/tax models to address nitrate legacy (e.g., Title 200 gas tax analogy)
- Reframe incentives to support early adopters and expand education

B. Nitrate Legacy and Drinking Water Access Committee

- Support water treatment costs for communities
- Review community management within source water and wellhead protection areas
- Discuss rural water system development as a long-term potable water strategy
- Discuss monitoring and best practices for self-served domestic water supplies

C. Water Conservation and Quantity Committee

- Irrigation well water metering requirements
- Review allocation systems to determine most effective strategies
- Review water availability for industries and economic growth

D. Methods and Resources Committee

- Identify existing effective practices to reduce nitrogen and water use
- Determine regionally appropriate metrics for incentives or restrictions
- Establish benchmarks for measuring the success of the task force initiatives
- Discuss potential information clearinghouse (e.g., pivot company tech)
- Consider tools like “Producer Connect” to improve adoption
- Discuss generational change gap and how to address it

Ag Registry and Grants Program:

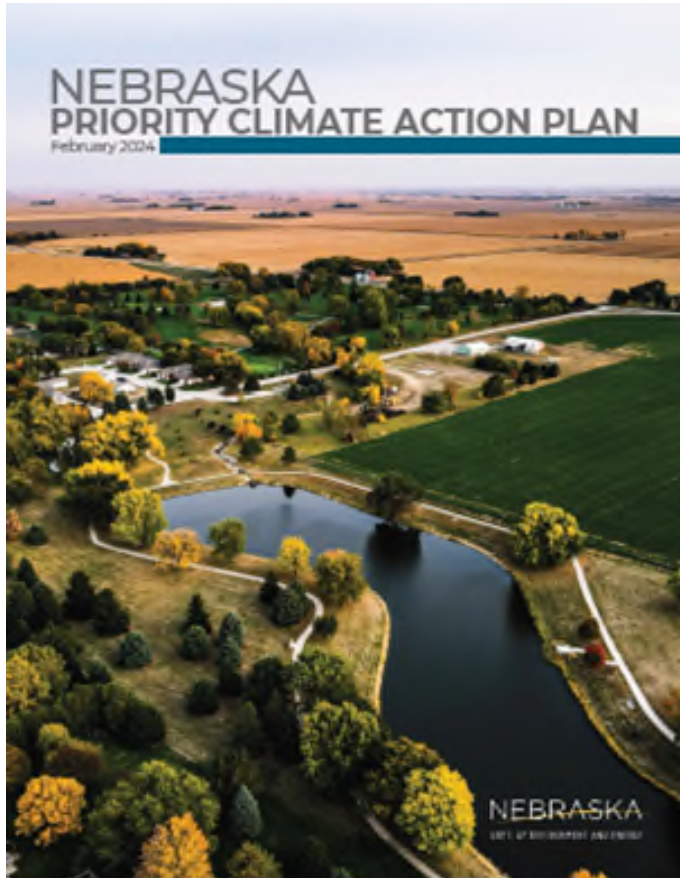
Task Force Oversight



Agenda

- Background on ONE RED
- Ag Registry and Grants Program Overview
 - Carbon Intensity Registry
 - Regenerative Agriculture Grants
 - Precision Agriculture Grants
- Task Force Role, Expectations, and Timeframe

Climate Pollution Reduction Grant Program (CPRG)



A CPRG planning grant funded the development of Nebraska's Priority Climate Action Plan (PCAP) in 2023.

The plan identified 12 ***voluntary, incentive-based measures*** to reduce greenhouse gas (GHG) emissions throughout the state.

In October of 2024, the Department was awarded a \$307 million implementation grant to fund eight programs drawn from Nebraska's PCAP.

ONE RED Program Categories

Agriculture



Energy Efficiency and Electrification



Waste Management



Solar Projects





- Nebraska Strategic Ag Coalition (NSAC)
- Nebraska Conservation Mentorship Network
- Nitrogen Reduction Incentive Act (NiRIA) Program
- Nebraska Soil Health Coalition (NSHC)
- Numerous field and networking events for Nebraska producers

Ag Registry and Grants Program

Aims to support Nebraska's Ag producers in adopting regenerative ag practices and precision ag technologies

Goals:

- Enhance farm sustainability by building soil health and reducing input costs
- Reduce nitrate
- Reduce emissions



Three-Pronged Approach

Carbon Intensity Registry

\$60M

Regenerative Agriculture

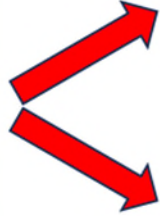
\$17M

Precision Agriculture

\$70M

CI as a Proxy for Economic and Environmental Outcomes

- Lower CI Scores driven by:**
- **Yield**
 - **Efficient Nitrogen Utilization**
 - Lower Use
 - More efficient use
 - **Soil Carbon Sequestration**
 - Reduced Tillage
 - Cover Crop Use
 - Manure or Compost Use



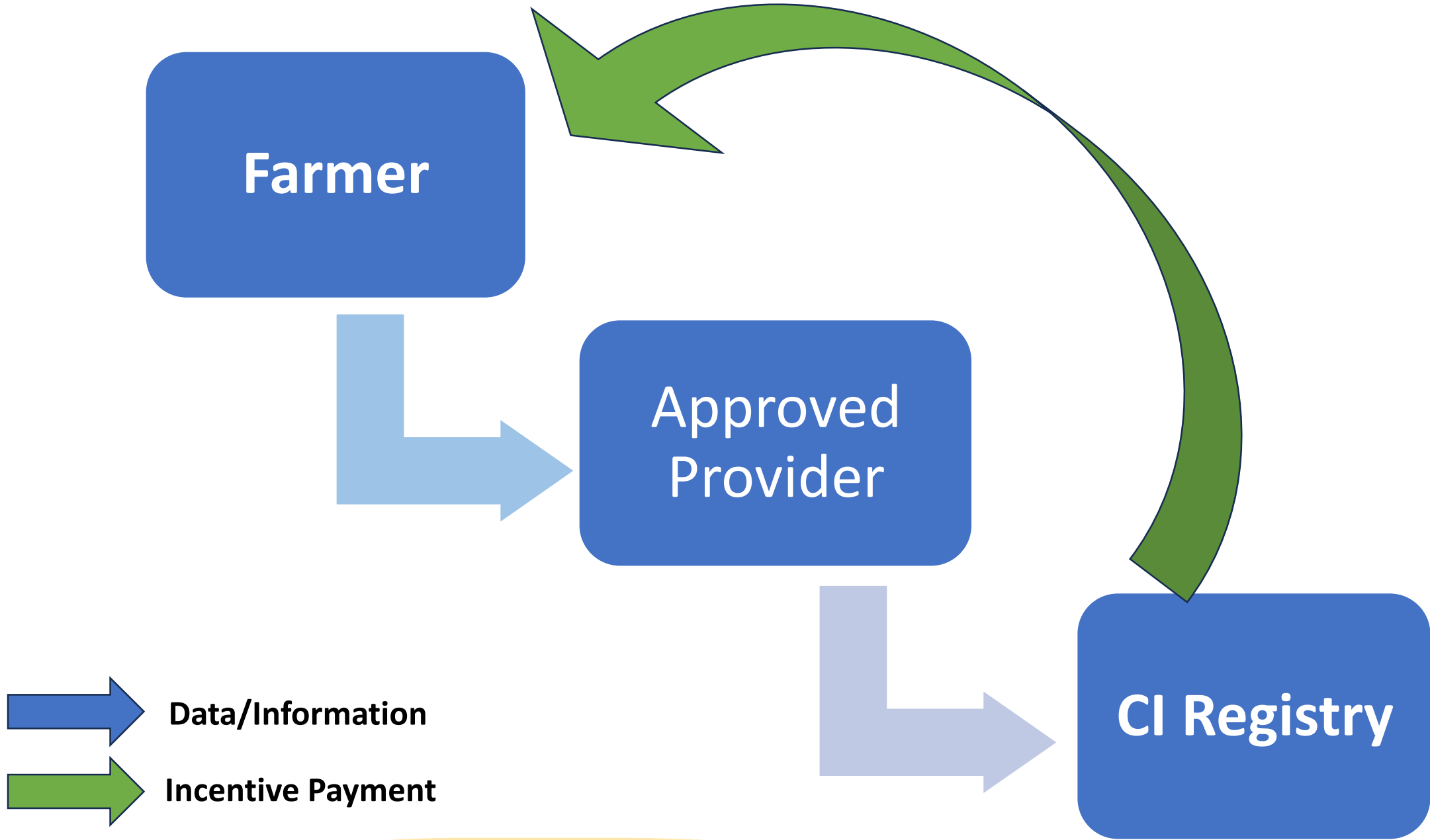
- Potential Economic Outcomes**
- Reduced input costs
 - Soil and crop resilience – economic stability
 - Access to additional markets and premiums
 - Data as a second cash crop

- Potential Environmental Outcomes**
- Reduced nitrates in groundwater
 - Reduced soil & nutrient loss to erosion
 - More efficient water use
 - Improved crop resiliency to biotic/abiotic stress

Carbon Intensity (CI) Registry (\$60M)

- Carbon intensity is a measure of the amount of GHG emissions resulting from a process.
- The CI score for a crop is calculated by an Ag consultant based on inputs and practices
- The Registry will initially pay farmers to submit their CI score
- Ethanol producers will be seeking low-CI feedstocks to take advantage of the West Coast market and any federal tax credits
- The CI Score registry will provide growers with an established performance metric to track the impact of sustainable farming practices and gain premium pricing for their crops





Input Variables for CI Calculation

- Field size
- Crop yield
- Fuel and energy usage
- Fertilizer/chemical use
- Management practices (e.g., tillage, manure, cover crops)
- Soil organic carbon

Registry

- **Independent Design & Operation:**
The Registry will be designed and operated by an independent software vendor, selected in collaboration with DWEE and our partners.
- **Security & Isolation:**
The system will be both physically and digitally isolated to ensure a high level of security and data protection.
- **Approved Third-Party Providers:**
Producers will have the option to work with approved third-party providers to gather the environmental data required to calculate their carbon intensity (CI) scores.
- **Data Privacy & Security:**
All approved providers will be held to strict standards for maintaining data privacy and security before and during the submission of data to the Registry.

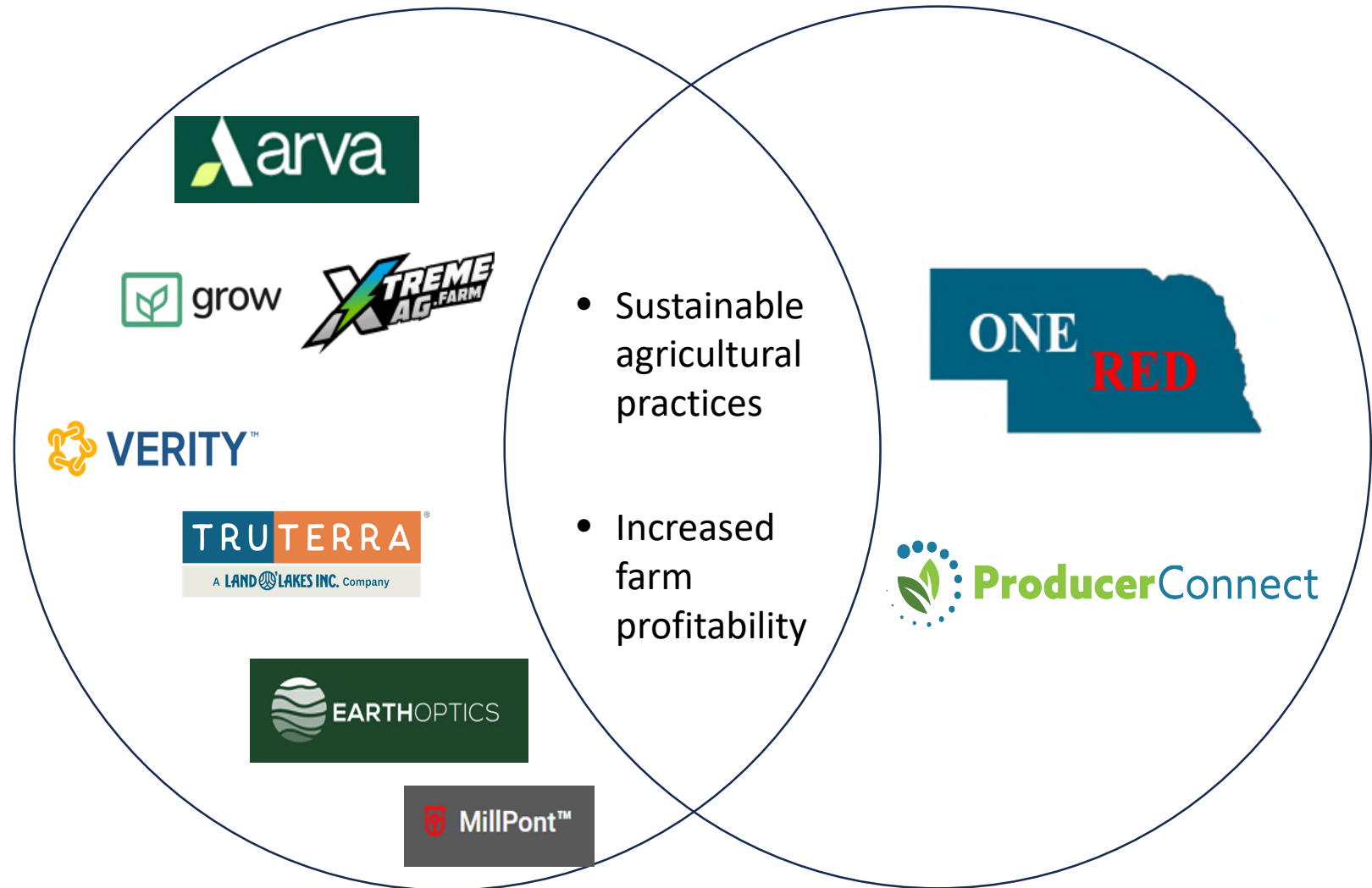
Data Collection

Outputs/ Performance Measures	Outcomes / Projected Environmental or Programmatic Improvement
<ul style="list-style-type: none">• # of farms logging original CI score• # of farms logging subsequent scores• # of acres represented in Registry per year• # of bushels recorded in Registry per year• Change in CI Scores within and across operations• # of operations applying/receiving grants• Total amount of grants/year• Geographic diversity of CI scores and grants• Participation rate of small/medium farms	<p>Reduced CI of corn and soybeans</p> <p>Reduction in metric tons CO2e</p> <p>Higher profits for small/medium farms</p>

Invested agricultural GHG reductions

Market Driven

Government Driven



Grant Programs

Regenerative Ag Grant Program

Precision Ag Grant Program

Regenerative Agriculture Grant Program (\$17M)

Full or Cost-share funds to implement Regen Practices

Potential Eligible Equipment/Programs:

Equipment

- Roller-Crimper Systems
- No-till Drill and Strip-till Equipment
- Cover Crop Seeders and Interseeders

Programs

- NiRia
- Community-Based Programs to encourage adoption

Nutrient Management Plans




Precision Agriculture Grant Program (\$70 M)

Full or Cost-share funds for Precision Ag Practices

Potential Eligible Equipment:

- Subscription Costs for Crop Management Systems
- In-ground sensors
- Remote Sensing Services
- Variable Rate Technology
- Water Management and Irrigation Systems
- Fertigation Systems
- Other Precision Agriculture Equipment



How the Grant Programs Will Work

DWEE and Task Force Determine Eligibility Requirements

- Identify/prioritize programs, practices, equipment types

Application Process

- Once Launched, application open to farmers, co-ops, eligible entities
- Proposal to include:
 - Description of precision/regenerative ag projects
 - Requested technologies/practices
 - Demonstrate how the application aligns with their farm management plan.

Awardees must:

- Every grant awarded will require a carbon intensity score for the impacted crops/fields to be registered (Base-line and annually for the grant period)

Role of the Task Force (TF)

The Ag Registry and Grants Program TF will serve as a strategic advisory body.

It will function as a sounding board to ensure effective coordination and implementation of the program's three core strategies:

- 1) Establish a Carbon Intensity (CI) Score Registry
- 2) Regenerative Agriculture Grants
- 3) Precision Agriculture Grants



Task Force Ask

- Identifying Eligible Practices
 - Define and periodically review criteria for regenerative and precision ag practices eligible for grants.
- Aligning Policy
 - Coordinate with local, state, and federal policies to ensure consistency and maximize impact.
- Providing feedback and input on the various components of the program
 - CI Registry
 - Data Security - ensure transparency and farmer trust in data handling.

Timeline and Milestones

- Time Commitment:
 - Monthly Meetings or in alignment with other subcommittee meetings.
 - Quarterly afterwards until completion of the Grant in 2029.
- Ag Registry and Grants Program Timeline and Milestones
 - 2025-2026: Finalize registry criteria, develop grant framework, initial outreach
 - 2026–2028: Full program rollout, monitor adoption and impact, refine incentives
 - 2029: Sunset of ONE RED Task Force; delivery of final recommendations and program review

Further Information

ONE RED

*Opportunity for Nebraska:
Reducing Emissions & Decarbonization*

Program website: <http://dee.ne.gov/ndeqprog.nsf/onweb/cprg>

The ONE RED portion of the Department website includes several pages:

- Program home page
- Priority Climate Action Plan
- Comprehensive Action Plan
- Implementation Grant
- Contact Information

Check the website frequently for information as plans & programs develop.

ONE RED

*Opportunity for Nebraska:
Reducing Emissions & Decarbonization*

Sarah Starostka

402-471-4371

Sarah.Starostka@Nebraska.gov

DWEE.ONERED@nebraska.gov



ProducerConnect

Smarter Nitrogen & Irrigation Management

Supporting Nebraska Producers for a More Profitable &
Sustainable Future

A Longstanding Commitment to Water Management

Nebraska's NRDs have collected crop and water use data from producers for decades.

NRDs also have a long history of groundwater monitoring for quantity and quality

Long-term concern: rising nitrate concentrations in groundwater

While this data has guided NRD decisions and policies, it wasn't always accessible for producers.

Connecting the Dots: From Data to Insights



NRDs observed a clear pattern in crop report data:

Overapplication of nitrogen fertilizer was common
Groundwater in high-application areas showed elevated nitrate levels



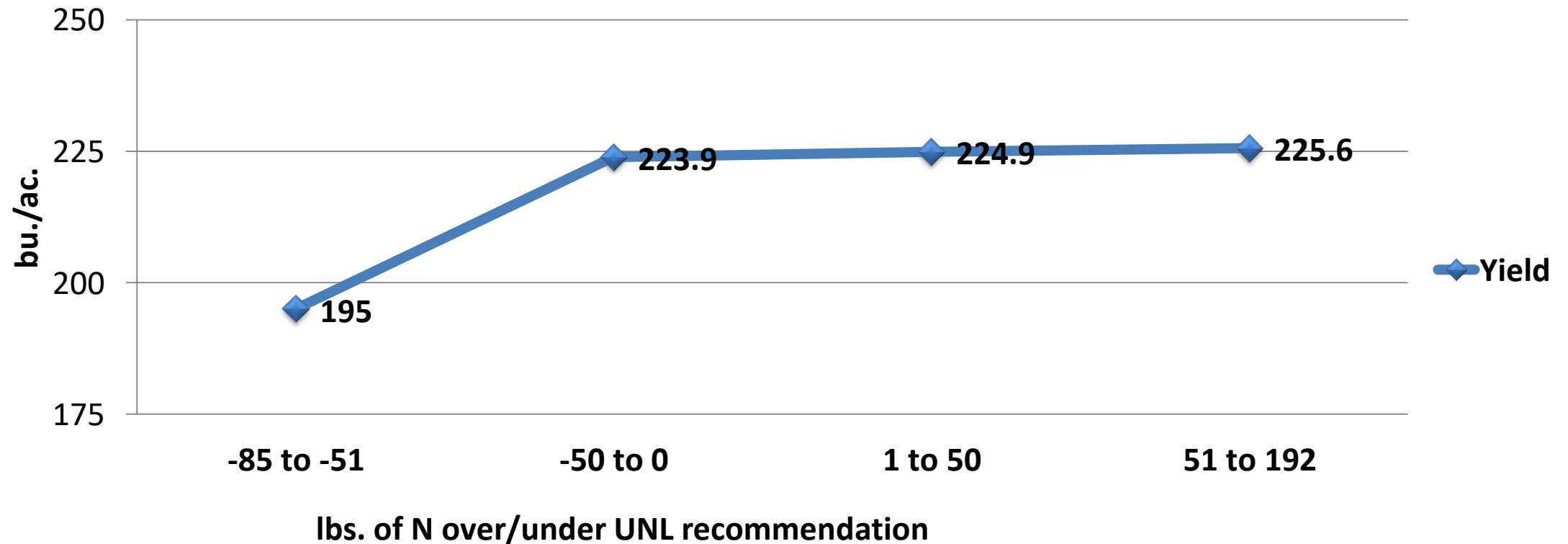
Yields plateaued beyond a certain nitrogen rate-highlighting a point of diminishing return



NRDs needed a better way to share this insight with producers

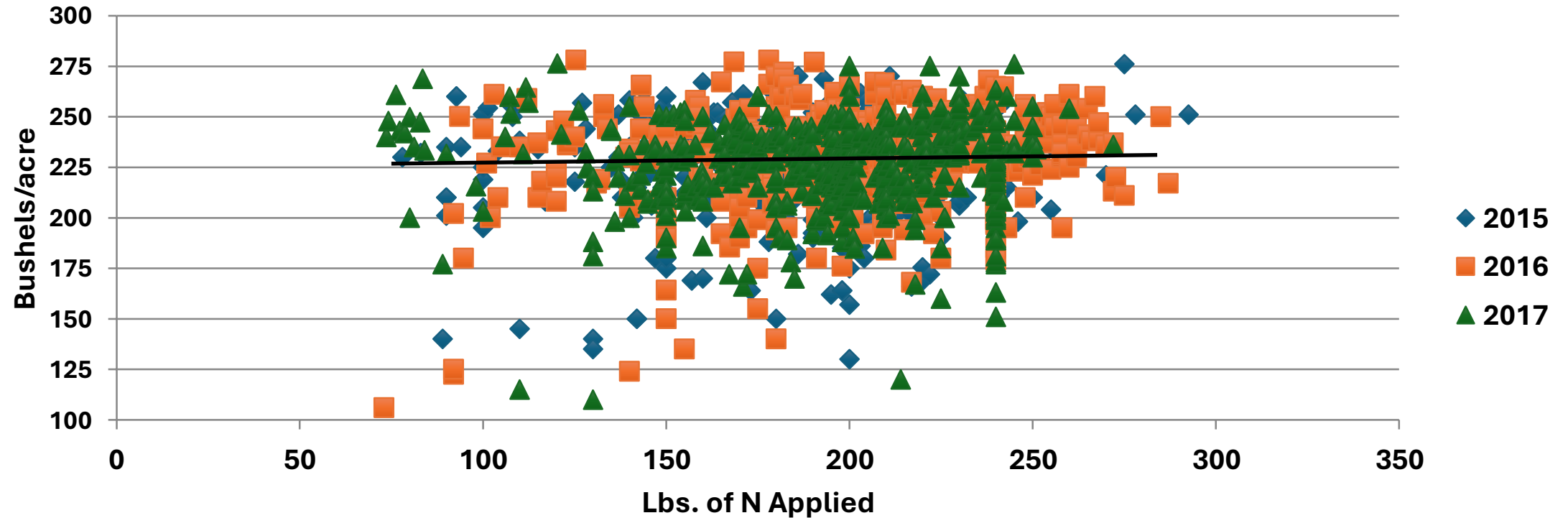
2015-2017 LNNRD Phase II Crop Reporting Data. Represents 190,000 corn acres.

2015-2017 Phase II Average Yields

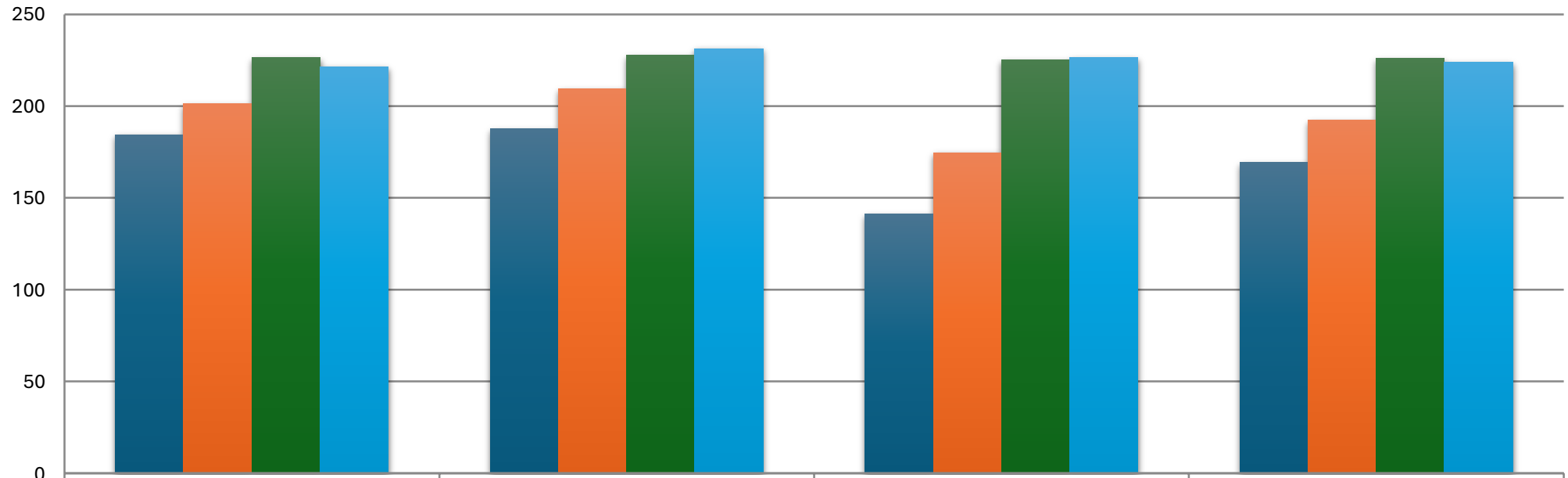


2015-2017 LNNRD Phase II Crop Reporting Data. Represents 190,000 corn acres.

Corn Yield vs. Total N Applied



Actual Nitrogen and Yields



	Corn on Corn	Corn on Specialty	Corn on Soybeans	Averages*
N Recommended	184.42	187.7	141.15	169.44
N Applied	201.27	209.51	174.61	192.35
Expected Yield	226.53	227.61	225.24	226.13
Actual Yield	221.63	231.31	226.55	223.84

2015-2017 LNNRD Phase II Crop Reporting Data. Represents 190,000 corn acres.

The Vision: A Nitrogen Dashboard



NRDs wanted to empower producers with the same data used in NRD decision-making



Goal: Empower better nitrogen & irrigation management



Goal: connect farm practices to environmental outcomes



This idea would eventually evolve into a broader, more functional tool: Producer Connect

Turning Vision into Reality

- Partnerships made it possible:
 - NRDs align on shared goals
 - Partner with Longitude 103 for development
 - Support from state, federal, and private partners
- The result: Producer Connect, a Nebraska-built platform for Nebraska producers




What is Producer Connect?

Producer Connect has two goals:

1. Simplified crop reporting (step-by-step platform)
2. Deliver actionable data to producers, helping them:
 - Understand the environmental impacts of their nitrogen and irrigation decisions
 - Improve on farm-management for both productivity and sustainability

Producer Connect transforms data into decisions-benefiting producers, NRDs, and Nebraska's water resources.



Purpose of Producer Connect

- Address nitrogen overapplication and improve irrigation efficiency
- Protect Nebraska's groundwater quality and quantity
- Provide field specific nitrogen recommendations
- Streamline reporting across all NRDs
- Supports crop yields and farm profitability



Key Features



Empowering Producers: personalized recommendations, farm insights



Simplified Reporting: fast uploads, easy data entry



Secure & Private: password protected, confidential




Tracking & Feedback: NUE, yield trends, historical data

Water Usage and Nitrogen Insights

Get district data and update your information while seeing water use and nitrogen recommendations

 [Web Version](#)

 [Download](#)

 [Download](#)



The smartphone screen shows the app interface for 'Nitrate 4000'. At the top, it displays the time 1:44, signal strength, Wi-Fi, and battery icons. Below the title 'Nitrate 4000' is a 'Back' button. The main content area features a satellite map of a rural area with a scale bar showing 0, 0.25, and 0.5 miles. Below the map is a line graph with a blue line representing 'Nitrate Application Rate' over time. The x-axis is labeled with years 2020 and 2022. A legend at the bottom of the graph identifies three data series: 'Nitrate Application Rate' (blue dot), 'Nitrate Per Lbs' (green dot), and 'Nrd Per Lbs' (orange dot). Below the graph, the text '2023 Nitrogen Recommendation' is displayed. Underneath, there are two sections: 'Average N From Soil:' and 'Soil Organic Matter Credit:'. Two circular inset images are overlaid on the phone: one on the left showing hands holding a phone in a cornfield, and one on the bottom right showing a young corn plant in a field.



A-93

Secure & Private

Your Data, Your Control

- Secure, password-protected logins
- Private access for each producer
- Confidential farm data storage



Sign in to your account

Email address

Password

[Forgot password?](#)

Sign in

Not a member? [Register now!](#)

Empowering Producers

Farm-Specific Insights at your Fingertips

- Step-by-step data entry
- Personalized nitrogen recommendations
- Intuitive, user-friendly interface

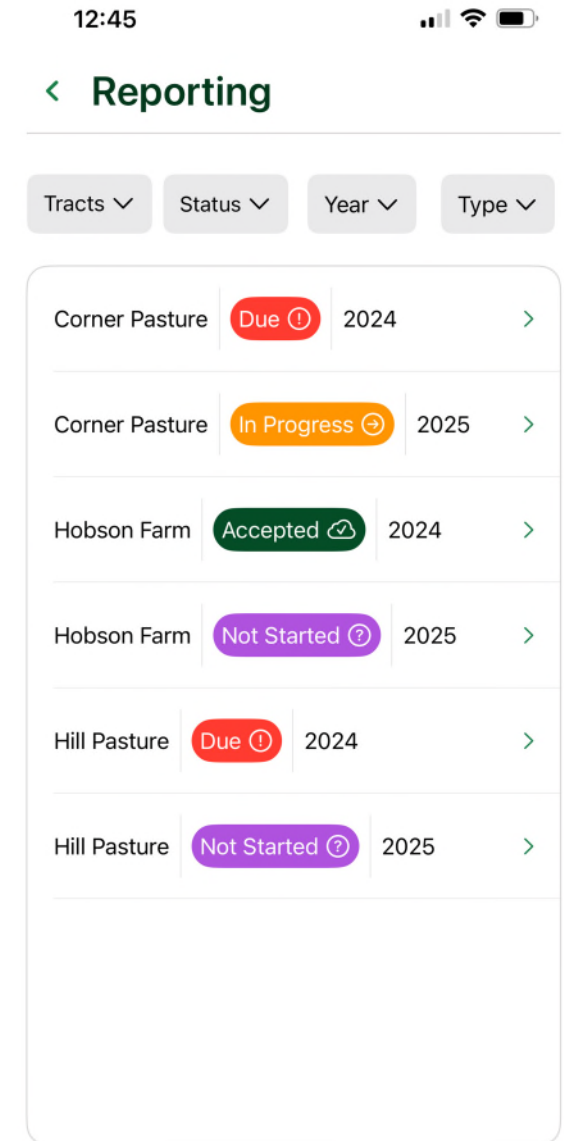
The screenshot displays a software interface for farm management. At the top, a header bar shows 'Crops and Management' with three key metrics: 'Total Acres' (5.6), 'Total Sprinkler Acres' (0), and 'Average Corn Yield' (220 bu/ac). Below this is a sidebar menu with seven steps: 'YEAR AND CROP' (selected), 'IRRIGATION TYPE AND ACRES', 'IRRIGATION APPLICATION AND TILLAGE', 'NITROGEN APPLIED', 'MANURE APPLICATION', 'NITROGEN INHIBITOR', and 'SUMMARY'. The main content area is titled 'Crop Report Year and Crop Type' and contains several input fields: 'Crop Planted' (dropdown), 'Crop Report Year' (text input with '2024' and a note 'Year that the crop was harvested'), 'Crop Yield' (text input with a note 'Yield of the crop at harvest'), 'Crop Yield Units' (dropdown with 'bushels / ac'), and 'Corn Yield Goal (bushels / ac)' (text input). A green 'Next' button is located at the bottom right of the form. At the very bottom, a table header is visible with columns: TRACT ID, TYPE, USE TYPE, ALIAS, and LEGA.

TRACT ID	TYPE	USE TYPE	ALIAS	LEGA
	Certified Acres	Irrigation	Corner Pasture	

Simplified Crop and Water Reporting

Fast, Accurate, Hassle-Free

- Upload flow meter photos directly from your phone
- Submit irrigation, soil, and crop data in seconds
- Save time and improve data quality



ProducerConnect

Thad Kuntz

Home Reporting Tract **Pools** Wells Flowmeters Chemigation Soil Samples Crops & Management Nitrogen Settings

7.39 inches remaining

Based on current data, subject to change

No irrigation data

Total Acres / Pool Count

203.3 / 1

Name	Acres
Kuntz	203.3

Usage **Annual** Monthly Daily

2025

Allocations

Filters

Date	Description	Amount	Balance
12/31/2024	Carry Forward	11.97 AF	121.97 AF or 7.48 in / acre
12/31/2024	Initial Allocation	110 AF	110 AF or 6.75 in / acre

connect.com/flowmeters

Thad Kuntz

Flowmeter and Usage Overview

Total Water Usage

40.66 ac-in

18.85% ↑ than last year

Water Use per Acre

0.19 in / ac

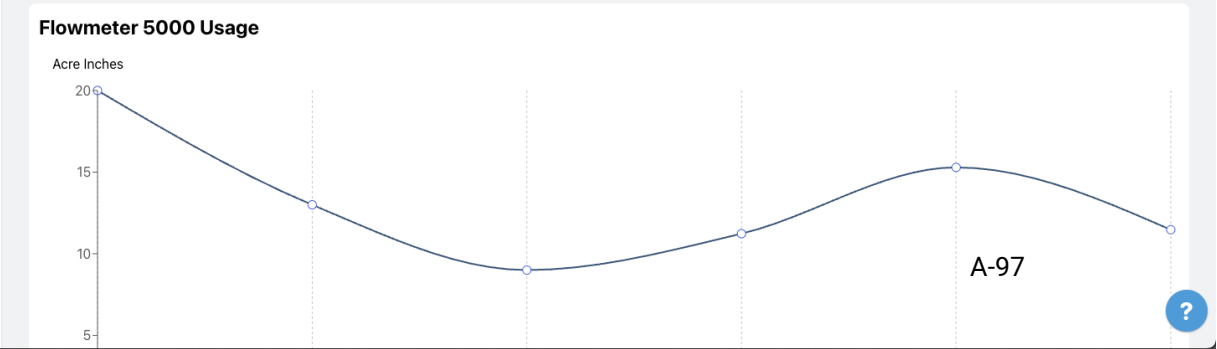
0.09% ↑ than last year

Flowmeter Count

2

Flowmeter Info

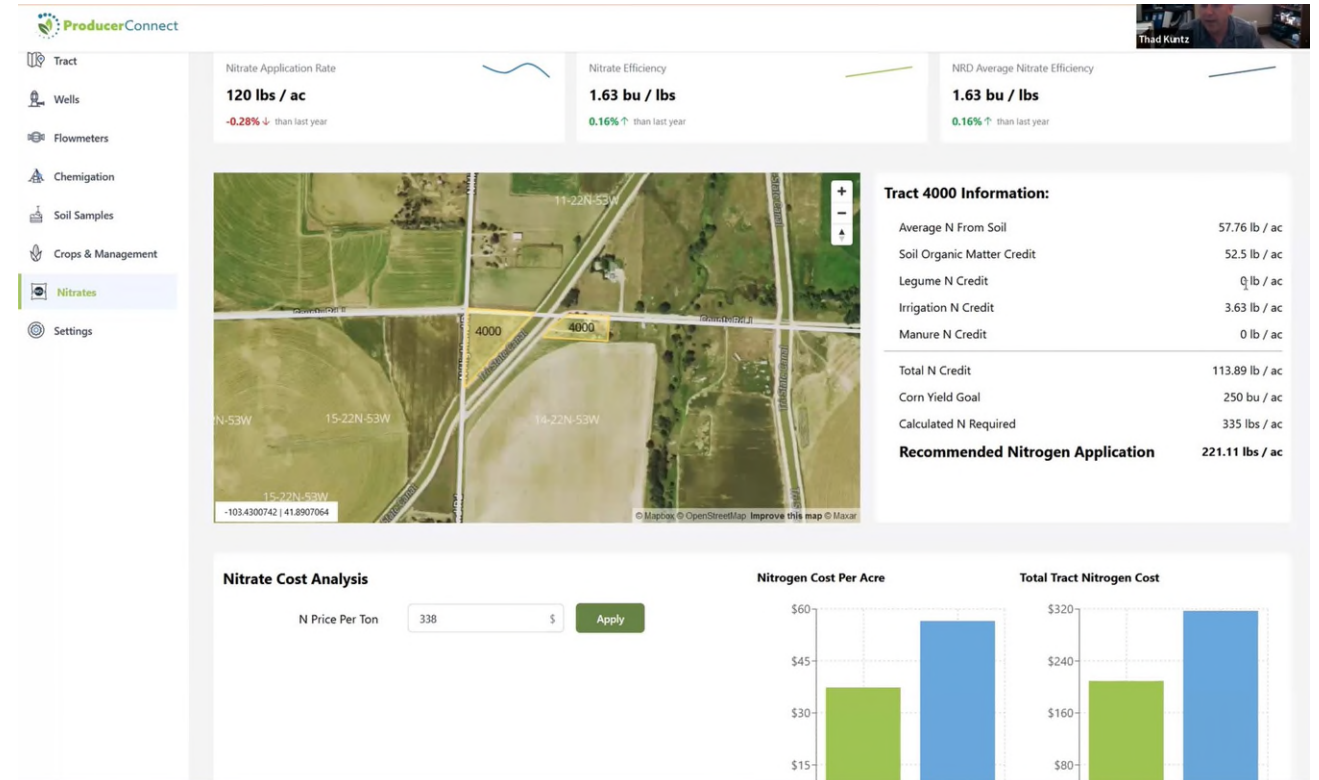
FLOWMETER ID	METER LOCATION	SERIAL NO	FACTOR	ALIAS
5000	Well	16-05568-08	0.01	Add Reading
5001.1	Well	17-0555-09	0.01	Add Reading



Tracking & Feedback

Make Better Decisions Year over Year

- Tracking nitrogen use efficiency (NUE)
- Monitor crop yields and irrigation patterns
- Access historical data for smarter planning



Economic Benefits

- Optimize input costs
- Apply fertilizer at agronomic rates
- Maintain crop yields
- Most profitable \neq highest yield



Environmental Impact

- Reduce nitrate leaching
- Boost irrigation efficiency
- Promote long-term sustainability of water resources
- Protect Nebraska's groundwater for future generations



Built for Nebraska, By Nebraska



A Collaborative Effort

- NRD-led, producer-focused
- In partnership with state/federal agencies
- Backed by agriculture organizations
- Design to serve producers & protect our shared resources
- 100% FREE



Ultimate Goal

Precision Management for the Future

- Help producers thrive economically
- Protect Nebraska's groundwater
- Support the next generation of sustainable agriculture



Questions

Jennifer Swanson

Director of Water Quality Initiatives

Nebraska Association of Resources
Districts

jswanson@nrdnet.org

O: 402-471-2219



NRD Manager and Task Force Survey Responses		NRD Managers	Task Force
Practice Category	Practice	Practice Score	Practice Score
Water Management and Irrigation System		Score Order	Score Order
Water - Irrigation Management Tools	i. Meters with or without telemetry	1	1
	ii. Automated irrigation and utilization of weather data	1	2
	v. Soil Moisture Sensors - pivot mounted, prescription based, others	2	1
	iii. Conversion from gravity to other forms of irrigation	2	3
	iv. VRI/Retrofit existing pivots with mobile control	2	2
	vi. Re-nozzle Pivots/sprinkler packages.	3	3
	vii. Commingled ground and surface water irrigation connections	5	4
Precision Agriculture			
Fertilizer - Precision Ag/Split Application Methods	i. Chemigation Equipment	1	1
	ii. Planter Fertilizer Attachments	1	1
	iii. Others - Precision Manure Application Equipment	1	1
	iv. Speed Control for Pivots	2	2
	v. Inhibitors, Slow Release Fertilizer	2	3
	vi. Satellite Guidance Equipment	2	2
	vii. Dry Fertilizer Spinner Equipment	3	3
	viii. Saddle Tanks	3	3
	ix. YDrop Equipment	3	3
Fertilizer - Variable Rate Prescription	i. Soil Sampling/Yield Mapping	1	1
	ii. Models/Platforms - such as AltN, Sentinel and others	1	1
	iii. Satellite Imagery	1	1
	iv. Pivot Mounted Sensors	2	2
	v. Drone Imagery	2	2
Fertilizer - Variable Rate Technology	i. Irrigation system upgrades	1	2
	ii. Meters	1	1
	iii. Software	2	3
Soil Health and Regenerative Agriculture			
Soil Health	i. Development of Soil Health and/or Nutrient Management P	1	1
	ii. Soil Sampling	2	1
	iii. No-Till	2	2
	iv. Critical/Vulnerable Area Seeding	2	5
	vi. Composting	2	5
	v. Cover Crops	3	2
	vi. Summer Annual Forages not tied to fire	4	4
vii. Third crop in rotation	5	4	
Data Collection and Monitoring Technologies			
Decision Support Systems	<i>i. Producer Connect (non cost share item)</i>	1	1
	ii. Climate Field View	3	2
	iv. CropX	3	2
	iii. Trimble Ag Software	3	2
Livestock Management and Regenerative Grazing Equipment			
Grazing Mangement	i. Cross fencing	2	4
	ii. Pipelines	2	5
	iii. Tanks	2	5
	iv. Solar wells	2	3
	v. Heavy Use Area Protection	3	5
	vi. Range, Pasture, Hay Planting	5	4
Regenerative Practices	ii. High density portable electric fencing	3	5
	iv. Moveable water tankes etc.	4	4
	i. Manure Application Sensors and Flow Control Systems	5	3
	iii. Virtual Fence Collars and Rotaional Grazing Implementati	5	4
	v. Moveable Shelters	5	4
Other			
Other - Variable Rate Technology	i. Variable Rate Seeding	5	3
	ii. Pest Management	5	4
<i>*Non-Cost Shareable Items but high priority for implementation</i>			

Methods and Resources

Goal 1: Ensure nitrogen fertilizer recommendations are agronomically, economically, and environmentally appropriate for Nebraska producers.

Nitrogen fertilizer recommendations aim to balance crop needs with responsible resource management. Ensuring that those who provide nitrogen recommendations are properly educated is essential for making fertilizer decisions that are agronomically sound, economically efficient, and environmentally appropriate, especially in high NRD phase areas and Wellhead Protection Areas.

Action Item:

- Create a nitrogen management ~~certification~~ education program for fertilizer salespersons or advisors who make nitrogen fertilizer recommendations within two years.
- Include nitrogen management training for Nebraska certified crop advisors (CCAs) as continuing education units (CEUs) within two years.
- Incentivize producers applying commercial nitrogen within NRD Phase II, III, or IV areas and Wellhead Protection Areas to submit a nitrogen application plan to the local NRD. The plan must be created with a certified nitrogen advisor. Consider whether nitrogen application plans shall be required.

Metrics for Success:

- Number of certified advisors.
- Number of nitrogen management plans signed off on by a certified advisor.
- All fields using commercial nitrogen in an NRD Phase II, III, or IV, or Wellhead Protection Area have a certified nitrogen management plan submitted to the NRD before nitrogen is applied.

Goal 2: Incentivize producers to increase the percentage of nitrogen that is applied in season versus out of season to improve overall nitrogen use efficiency.

Increasing the percentage of nitrogen applied in-season, rather than out of seasons is critical for improving overall nitrogen use efficiency. This targeted timing not only supports better crop growth and higher yield potential but also lowers input costs by reducing the

DRAFT

need for excess application. Shifting a greater share of nitrogen applications to in-season strengthens both farm profitability and soil and water health.

Action Items:

- Increase the number of pivots outfitted for fertigation by offering cost share dollars to producers in NRD Phase II, III, or IV areas and Wellhead Protection Areas within five years. Cost considerations include pumps, tanks, and controls.
- ~~Limit~~ **Promote reduction of** fall application of commercial nitrogen considering current UNL nitrogen recommendations (UNL Extension [NebGuide G2365](#), Dec. 2024) **and opportunities for reducing overall input cost**. Start with NRD Phase II, III, or IV areas and Wellhead Protection Areas. ~~Short term 100% compliance starting January 1, 2028.~~
- Encourage NRD boards to review their current requirements for fall nitrogen recommendations, particularly in phase areas with increasing nitrate levels.

Metrics for Success:

- Ten percent increase in pivots outfitted for fertigation by January 1, 2028.
- Twenty percent increase in pivots outfitted for fertigation by January 1, 2030.
- Percent of producers in NRD Phase II, III, or IV, and Wellhead Protection Areas applying commercial fertilizer in accordance with UNL recommendations.

Goal 3: Increase adoption of sensor- and model-based nitrogen recommendation technology, such as Sentinel Ag, Adapt-N, or similar technologies.

Adopting sensor- and model-based nitrogen recommendation technologies provide real-time or field-specific insights into crop nitrogen status, soil conditions, and expected yield potential, enabling producers to tailor applications more precisely. By improving timing and placement, producers can enhance nitrogen use efficiency and reduce losses to groundwater and surface water.

Action Items:

- Incentivize producers to use these technologies in at least one field in any NRD Phase II, III, or IV area or Wellhead Protection Area.

Metrics for Success:

- Numbers of new adopters.

DRAFT

- Document use of these technologies in NRD Phase II, III, or IV areas and Wellhead Protection Areas and see 25% annual growth.

Goal 4: Increase adoption of soil health practices which will allow producers to increase nutrient cycling and reduce overall nitrogen application rates over time. Improved soil health will also maximize water infiltration and crop utilization while limiting runoff.

Promoting the adoption of soil health practices enables producers to enhance nutrient cycling, reducing the need for high nitrogen application rates. Healthier soils improve water infiltration, optimize nutrient availability for crops, and minimize nutrient runoff and leaching. By investing in healthy soil practices, producers can achieve more efficient and sustainable crop production.

Action Items:

- Create incentives to promote soil health practices. Soil health practices are meant to accomplish one or more of four core principles for improving soil health: (1) minimize soil disturbance, (2) maximize the presence of a living root system, (3) maximize soil cover, (4) maximize biodiversity. For more information see: <https://www.farmers.gov/conservation/soil-health>.
• ~~<https://nebraskastrategicagcoalition.org/>~~ ~~Add soil health website link~~

Metrics for Success:

- Increase in acres with cover crops.
- Decrease in acres with full or conservation tillage.
- Increase in acres with sampled manure or compost applied.
- Number of producer to producer engagement opportunities.

Goal 5: Educate Nebraska producers on nitrogen fertilizer and irrigation best management practices to limit nitrate leaching to groundwater.

Continued education for Nebraska producers on nitrogen fertilizer and irrigation best management practices is important in protecting groundwater quality, specifically in NRD phase areas and Wellhead Protection Areas with increasing nitrate levels. By increasing awareness and understanding of proper nitrogen application rates, timing, and methods,

as well as efficient irrigation strategies, producers can minimize nitrate leaching into groundwater.

Action Items:

- Within three years, provide all producers in NRD Phase II, III, or IV areas and Wellhead Protection Areas with education on nitrogen best management practices including: Use of inhibitors, in season application, reduced rates, technology-based recommendations (models & remote sensing).
- Within three years, provide all producers in NRD Phase II, III, or IV areas and Wellhead Protection Areas with education on irrigation best management practices including: water meters; soil moisture probes (incorporate incentives e.g., incentive paid to the grower for up to 2 soil moisture probes); irrigation modeling, ET monitoring, and other options.

Metrics for Success:

- Number of producers educated.
- Number of irrigation improvements made including number of added water meters, soil moisture probes, modeling or ET monitoring tools.
- Percentage of nitrogen management plan acres including the following: Nitrification inhibitor, in season application, lower application rates than in prior years, advanced technology-based recommendation.

Nitrate Legacy and Drinking Water Access

Goal 6: Develop consistent education, marketing, and outreach materials related to water quality, quantity, and public health for use across the state.

Developing a consistent, statewide education, marketing, and outreach materials will help Nebraskans understand key issues related to water quality, quantity, and public health, including nitrate contamination. Uniform materials and messaging ensure that communities receive clear, accurate information about safe water practices, potential health risks, and strategies to reduce nitrate levels in drinking water. This coordinated approach supports public awareness, encourages responsible water use and nutrient management, and leverages ongoing statewide efforts to protect both water resources and public health for the near and long term.

Action Items:

- Within six months, develop strategy for education materials to ensure consistent messaging is used throughout the state.
- Within 12 months, develop marketing and outreach materials for water quality, quantity, and public health with an emphasis on vulnerable areas and populations including but not limited to rural areas, newborns, children, and older populations. Public awareness activities may include public service announcements, ads, information kits and brochures, and promoted social media campaigns.
- Coordinate efforts with health care providers, schools, [banks](#), home health practitioners, UNMC, UNL, NRDs, DHHS, community water systems, etc.

Metrics for Success:

- Number of materials distributed.
- Review materials, distribution lists, and list of agency partners no less than annually.

Goal 7: Provide support and resources to public and privately owned drinking water wells to ensure safe and reliable drinking water for Nebraskans.

Ensuring safe and reliable drinking water for all Nebraskans requires a coordinated, proactive approach that supports both public and privately owned wells. By integrating

existing water planning efforts, strengthening community engagement, and expanding technical assistance, the state can better identify risks, address contamination concerns, and improve long-term water reliability. Enhanced data use and stronger partnerships with nutrient management staff will help protect vulnerable recharge areas and support informed decision-making. Continued efforts to connect well owners, communities, NRDs, and state agencies with resources will safeguard public health and promote sustainable drinking water management practices across the state.

Action Items:

- Leverage and integrate existing water planning efforts (source water, wellhead protection, integrated management plans, and watershed plans) to create community driven stakeholder groups that inform and educate residents on the connection between drinking water quality and public health.
- Provide resources for ongoing annual sample collection, analysis, and interpretation of lab results for domestic well users.
- Utilize data and tools to proactively support community water systems.
- Build upon existing state and federal resources to establish Source Water Protection and Wellhead Protection Area Coordinator positions (nutrient management) that collaborate with NRDs and DWEE to provide technical assistance and guidance on working agricultural lands that intersect with areas of recharge for public water supply wells.
- Identify NRDs with budgeted and hired nutrient management staff and support continued funding of these positions. Develop a report on NRDs without nutrient management staff, including estimated funding needs and opportunities for shared staffing across adjacent NRDs.
- Provide funding for NRDs nutrient management staff, with targeted support for community Wellhead Protection Areas. Annually report nutrient management practices adopted by producers and the associated acres, and review findings with community leaders and the public.
- Implement nutrient management plans for every producer, ~~with and summarize the plans for annual reporting to communities on the locations, acres, and conservation practices being implemented through such plans.~~

Metrics for Success:

- Number of communities engaged in water planning efforts.
- Number of domestic wells sampled annually.
- Number of communities with established Wellhead Protection Areas.
- Number of NRD nutrient management staff.

Goal 8: Expand rural water systems and regionalization of water systems.

Regionalization of water systems is a tool for those communities that do not have enough resources to build and maintain water treatment systems. By combining water systems economy in scale can be realized and management efforts can be focused on maintaining high quality source water for those communities. The development of regional water system will likely be a foundation for the expansion/development of future rural water systems.

Action Items:

- DWEE shall identify potential water system regionalization opportunities and report on findings. Survey all Nebraska communities and NRDs for potential water system regionalization. Include identification of communities needing support and identify potential water systems that could potentially provide potable water.
- Evaluate regionalization opportunities for potential State Revolving Loan Funds and other funding opportunities. Identify loan and loan forgiveness conditions.
- Evaluate opportunities for sustainable funding for drinking water regionalization, including assistance with collecting water quality data and understanding regional water quality trends.

Metrics for Success:

- Complete survey and reporting by DWEE within 24 months.
- Complete annual survey of communities and NRDs identified to have potential water system regionalization to determine status and needs.
- Completion of water system regionalization for those communities requesting financial support.

Water Conservation and Quantity

Goal 9: Expand water measurement across the state for groundwater and surface water.

Expanding water measurement is important for sustainable water management in Nebraska. The Task Force recommends beginning with voluntary participation supported by cost-share incentives, followed by mandatory requirements if desired outcomes are not met. Equally as important is educating water users on how to interpret and apply this measurement data, including benchmarking and informed decision-making to optimize water use. Existing measurement efforts will be leveraged to maximize efficiency, collaboration, and informed decision-making.

Action Items:

- Establish a tiered cost-share program that incentivizes voluntary **metering measurement** for both groundwater and surface water, ~~followed by mandatory requirements if desired behavioral changes are not achieved and defined metrics are not met by 2030~~. The program should offer higher cost-share rates initially, with the share decreasing over time. Address surface water **metering measurement** separately, considering differences in how surface water is measured.
- Create a recommendation for best management practices for measurement programs. This may include a list of approved devices and may consider installation and maintenance details. Such specifications could be modeled after existing rules and policy documents from NRDs who have metering requirements in place.
- The Task Force recommends integrating measurement data within the benchmarking capability of Producer Connect ~~or similar NRD databases~~. The water use data should be reported at the NRD level for meaningful local insights, while the State (DWEE) should receive only aggregate information to ensure that individual producer data cannot be identified. When establishing reporting requirements, data privacy concerns must be considered.
- Develop education for producers and agronomists on water measurement data, including how to use the data to better producer production and practices and recognizing that one-on-one interactions often produce more impactful results.
- Explore opportunities to share and leverage existing water-use data collected by pivot manufacturers. This includes identifying what data is already available and evaluating how it could support statewide water-management and reporting efforts for water use.

Metrics for Success:

DRAFT

- Number of new measurement devices implemented.
- Percent of statewide producers with water measurement in place.

Goal 10: Develop strategies to support large water users and continued economic growth in the State.

Water-intensive industries often serve as critical drivers of local and regional economies throughout the state, but demand can place pressure on water supplies. By implementing proactive planning and coordination, policymakers and stakeholders can support economic development while ensuring water availability for generations to come.

Action Items:

- Improve coordination between State Department of Economic Development, Department of Water, Energy, and Environment, Natural Resources Districts, [Power and Irrigation Districts, water and energy utilities](#), ~~local~~ counties and municipalities for siting of new industries.
- Support NRDs in establishing a more consistent messaging regarding “large water users” statewide, while allowing for regional variability as necessary. Facilitate resource sharing and continued dialogue among NRDs [and surface water stakeholders](#) – some of which [may include statutory requirements and](#) already have existing approaches established that could be used as an example.
- [Develop public facing portal for new industries to assess water availability and requirements.](#)
- [Convene a group of Nebraska water experts, surface and groundwater managers, to review and reevaluate existing water laws that allow for \(or might hinder\) continued economic growth.](#)

Metrics for Success:

- Review coordination efforts considering statewide priorities no less than annually.
- Launch public facing portal within 18 months.

Goal 11: Expand water storage opportunities and management of water consumption.

Expanding water storage opportunities and improving the management of water consumption are essential strategies for enhancing water sustainability. By investing in

DRAFT

new and existing reservoirs, aquifer recharge systems, underground storage, and other retention projects, the State can better capture and retain water during periods of surplus for use during droughts or high-demand periods. Education and outreach is also important, helping stakeholders understand the benefits of these water projects.

Action Items:

- Identify and promote existing recharge and storage projects and expand use of excess surface water flows for intentional groundwater recharge and underground storage.
- Invest in existing storage and recharge systems and cConstruct new regional storage or recharge facilities where feasible.
- Educate public and stakeholders on water quality and quantity benefits, including, but not limited to topics such as water conservation and community water consumption; the benefits of recharge for not only quantity, but for water quality as related to nitrates in groundwater.

Metrics for Success:

- Launch publicly available resources identifying storage and recharge opportunities across the state.
- Number of public and stakeholder engagements.

Financing and Incentives

Goal 12: Establish a centralized clearinghouse to inventory and prioritize water quality and quantity projects across Nebraska.

Establishing a centralized clearinghouse for water projects in Nebraska would create a coordinated platform to inventory, track, and prioritize initiatives addressing both water quality and quantity. By consolidating information on ongoing and proposed projects, funding opportunities, and regional needs, this would serve as a valuable resource for state agencies, local governments, and other stakeholders and improve decision-making, reduce duplication of efforts, and ensure resources are directed to high priority projects. This approach can enhance Nebraska's ability to manage its water resources sustainably, support local communities, while protecting public health.

Action Items:

- Establish a clearinghouse platform to compile, organize, and maintain information on water project needs across the state.
- Designate a point person within DWEE responsible for maintaining the clearinghouse who shall be responsible for coordinating with the Department of Economic Development to capture public and private investment opportunities.
- Use standardized criteria for prioritizing projects based on factors such as environmental impact, public health, regional needs, cost-benefit, urgency, and alignment with state and local water goals.
- Implement annual review process to update the clearinghouse, reassess priorities, and track project progress.

Metrics for Success:

- Point person assigned: Designation and onboarding completed of Water Project Coordinator or equivalent role within six months.
- Clearinghouse launch: Minimum viable product established within six months and functional clearinghouse established ~~by~~within 12 months.
- Complete annual review and maintenance of clearinghouse to best serve the State.

Goal 13: Identify and implement sustainable, diversified funding models to support the development, implementation, and maintenance of priority water projects in Nebraska.

The Task Force recommends identifying and implementing diversified funding to ensure that Nebraska's water systems can meet both current and future needs efficiently and sustainably. By leveraging a mix of federal, state, local, and private resources, these funding strategies can provide consistent financial support while reducing reliance on any single source.

Action Items:

- DWEE point person will conduct a funding analysis to identify existing state, federal, local, and private funding sources.
- Work to secure financial resources that will assist with upgrades and improvements to ensure long-term financial stability but most importantly, to ensure that residents of the state have access to safe and reliable drinking water.
- DWEE point person will evaluate gaps, limitations, and overlap within existing funding mechanisms.
- Based on the findings from abovementioned analysis the point person will collaborate with communities, irrigation districts, NRDs, and producers, etc. The point person should also review available funding opportunities to determine when partnerships should be developed to pursue grants and other funding opportunities from the clearinghouse in **Goal 12**.
- Explore innovative funding models including but not limited to private funds (outside investments like Google, Frito Lay, Amazon, etc.); tax revenue; revolving loan funds; or bonds.

Metrics for Success:

- Funding analysis complete: Funding and gap analysis completed within 12 months.
- Funding alternatives identified: Identify alternatives or innovative funding models and present with pros and cons within 12 months.
- Dollars secured through legislative processes and new funding allocations (private donations and expanded grant opportunities)
- Maintain and update fund analysis and partnership opportunities with no less than annual reviews.

Goal 14: Recommend funding priorities for ONE RED funding and other potential funding sources.

Task Force members were surveyed to identify priorities for ONE RED funding and will continue to serve as a strategic advisory body for a portion of these funds, supporting the

implementation of Task Force recommendations that align with grant requirements. The Task Force has identified as equally important the ongoing identification of funding mechanisms and opportunities to leverage federal, state, local, and private resources for water projects in the long term.

Action Items:

- Develop a tiered incentive program based on ONE RED survey results (see attached results), allowing each NRD flexibility in setting scoring criteria and prioritizing practices. The program should be simple and scalable for producers and crop consultants, outline clear steps to achieve measurable outcomes, and consider alignment with existing regulatory frameworks. This includes offsetting costs or prioritizing eligibility for practices that create strategic partnerships to incentivize compliance with existing NRD regulations or other laws.
- Communicate enhanced market value to producers and crop consultants by demonstrating how operating at an improved carbon intensity (“CI”) score can create additional value for their commodities in other markets.
- Identify additional funding and incentive priorities that encourage greater adoption of innovative technologies by producers across the State.

Metrics for Success:

- ONE RED Incentive Program Established: Launch a minimum viable program within one year and provide incentives to producers for the 2027, 2028, and 2029 growing seasons in accordance with grant requirements.
- Continued Feedback: Provide annual feedback on funding utilization and priorities.

Programs Addressing Nitrate Index

- 1. Lower Loup NRD Phase II Rules and Regulations**
- 2. Groundwater Nutrient Management Plans**
- 3. Well Sampling Network**
- 4. Chemigation Program**
- 5. Nebraska Soil and Water Conservation Program**
- 6. Well Decommissioning Program**
- 7. Flow Meter and Telemetry Cost-Share Program**
- 8. Variable Rate Irrigation Program**
- 9. Advanced Soil Sampling Program**
- 10. NiRIA Program**
- 11. Vadose Zone Study**
- 12. Community Water Suppliers**
- 13. Broken Bow Drinking Water Protection Plan**
- 14. Lower Loup NRCS-EQIP Priority Areas**
- 15. Lower Loup Regional Conservation Partnership Program Grant (RCPP)**
- 16. Nitrate Information and Education Outreach**
- 17. Nitrate Studies**

Programs Addressing Nitrate

1. **Lower Loup NRD Phase II Rules and Regulations** (required) – LLNRD rules and regulations were updated in February 2024. Since 2020, there are three triggered Phase II Water Quality Management areas in the LLNRD. To become a Phase II WQMA requirements, the median nitrate level in that area has tested greater than 6.5 ppm for four consecutive years. In Phase II, a yearly 0-36” soil sample, an irrigation water nitrate sample, and manure analysis are required on all row-cropped fields. Nitrogen fertilizer application is not allowed until after March 1st and split application before and after crop emergence is required unless a labelled N inhibitor is used. Flow meters are required for monitoring water application as well as passing a nitrogen certification class every four years. LLNRD funded. Metrics for success – producer compliance.
2. **Nutrient Management Plans** – The LLNRD has developed a nitrate vulnerability model to identify problematic fields in groundwater quality management areas that exhibit signs of increased vulnerability to nitrate leaching. The LLNRD works with the landowners/operators of the fields to develop a nutrient management plan tailored to each field to alleviate the loss of nitrate to groundwater. LLNRD funded. Metrics for success – producer plan compliance/overall nitrate reduction on fields.
3. **Well Sampling Network** – The LLNRD has been sampling for nitrate in water wells since 1977. LLNRD staff collected a total of 3,036 water samples across the district in 2024 from irrigation, domestic, livestock, monitoring, and commercial wells. Irrigation wells are sampled during chemigation inspections every three years, and domestic and monitoring wells are sampled yearly. A report is delivered to landowners containing both the current and past five-year history of the sampled wells and information pertaining to drinking water with and crediting irrigation water with high nitrates. LLNRD funded.
4. **Chemigation Program** (required) – The LLNRD performs chemigation inspections once every three years on permitted chemigation sites in the district to ensure that the chemigation system is working properly. Technicians carry chemigation injection valves as part of the program to bring a chemigation site quickly into compliance. Metrics for success – producer compliance.
5. **Nebraska Soil and Water Conservation Program** (voluntary) – Practices within NSCWP that pertain to nitrate management include terrace construction, grassed waterway construction, critical area planting, and irrigation water management. All practices within NSWCP area offered at 50% cost-share rate. NARD/LLNRD funded. Metrics for success – producer participation.
6. **Well Decommissioning Program** (voluntary) – In 2024, the LLNRD cost-shared on 50 well decommissioning sites. The cost-share for the decommissioning of all inactive wells in the district is offered at a rate of 70% up to \$500 per application. Proper decommissioning of inactive wells prevents groundwater contamination from all pollutants around the well. LLNRD funded. Metrics for success – producer participation.

7. **Flow Meter and Telemetry Cost-Share Program** (voluntary) – The LLNRD began its district-wide flowmeter cost-share program in 2025 to provide a 50% cost-share incentive on district approved flowmeters and telemetry. LLNRD funded. Metrics for success – producer participation.
8. **Variable Rate Irrigation Program** (voluntary) – In 2019, the LLNRD Variable Rate Irrigation (VRI) Program began offering cost-share to landowners to upgrade their center pivot systems to become VRI capable to control the speed of their center pivot to increase water application efficiency. The cost-share rate is based on the linear footage of the pivot system and landowners can perform up to 2 applications per year. LLNRD funded. Metrics for success – producer participation.
9. **Advanced Soil Sampling Program** (voluntary) – In 2023, the LLNRD began offering cost-share for advanced soil sampling practices districtwide. The program allows for one soil health test and one deep nitrate test per 40 acres. Each landowner can perform up to eight sample sets per year. The cost-share rate is up to \$55 per soil health test and \$15 per deep soil nitrate test. LLNRD funded. Metrics for success – producer participation.
10. **NiRIA Program** (voluntary) – In 2025, the LLNRD participated in the Nitrogen Reduction Incentive Act Program to promote the reduction of commercial nitrogen sources and encourage the adoption of new nitrogen efficiency technologies and practices. The Lower Loup received 69 applications on 7,431 acres. NDWEE funded. Metrics for success – producer participation.
11. **Vadose Zone Study** – Starting in 2024, the LLNRD is conducting a study to track the movement of nitrate through the vadose zone in the eastern part of the district. The study is being performed in conjunction with USGS for three years looking at nitrate movement on anhydrous, manure, and side-dressed fields. The study will give a better understanding of the movement rate of nitrates through the soil profile. LLNRD funded.
12. **Community Water Suppliers** (voluntary) – Since 2019, a working relationship has been developed through the community water reports from public water suppliers in the district. This relationship has yielded several cooperative projects for studies on groundwater quality, public safety, and nitrate management. LLNRD funding partner. Metrics for success – community partnership cooperation.
13. **Broken Bow Drinking Water Protection Plan** (voluntary) – The LLNRD is a project co-sponsor in the creation of the Broken Bow Drinking Water Protection Plan. Adopted in 2022, the plan provides guidance on the source water protection needs of Broken Bow, identifying potential sources of pollution, educating and involving stakeholders, developing a Wellhead Protection zoning ordinance, and lead to the implementation of BMPs within the Protection Plan Area. This plan creates a priority area for BMPs through NRCS-EQIP with adjusted cost-share rates for certain practices. LLNRD funding partner.

14. Lower Loup NRCS-EQIP Priority Areas (voluntary) – The LLNRD has eight priority areas established in cooperation with local NRCS offices to place an emphasis on groundwater quality and quantity conservation practices in LLNRD Phase II Water Quality Areas, Water Quantity Areas, and Watershed Management Areas. The LLNRD has developed promotional materials for promoting in-season nutrient management and irrigation water management technology in priority management areas for NRCS-EQIP and IRA funds. NRCS funded. Metrics for success – producer participation.

15. Lower Loup Regional Conservation Partnership Program Grant (RCPP) – In 2025, the LLNRD was awarded an RCPP grant for the “Irrigation and Nutrient Management in the Lower Loup Basin” project. The project would provide financial and technical assistance to producers to adopt water quality and quantity conservation practices to improve nutrient management and irrigation efficiency. With the change in federal administration, these RCPP grant funds are currently on-hold. The LLNRD is continuing its pursuit of funds for this grant to implement this program.

16. Nitrate Information and Education Outreach – The LLNRD performs outreach throughout the district with the *In the Loup* Newsletter which reaches 37,200 households, and the *Water Matters* and *Water Notes* publications that is mailed to producers within higher management areas in the LLNRD. These publications not only highlight LLNRD water quality programs and projects but act as an additional opportunity for promoting new studies and technologies on water quality including those that focus on nitrate and nitrogen application. These publications are also highlighted on the LLNRD website and social media pages. Producer meetings have been held in areas of high nitrate concern such as in Wheeler County in 2024.

17. Nitrate Studies

- a. **Area 29 & Area 30 Isotope Studies** – The LLNRD conducted isotope with the UNL Water Science Lab to determine the potential sources of nitrate in Phase II Area 29 in 2022 and Area 30 in 2021. The analysis of the samples isotopes can determine whether the source of the nitrate is organic (manure) or inorganic (commercial fertilizer). Both studies showed rapidly increasing nitrate levels from both organic and inorganic nitrogen sources.
- b. **Area 30 UNL Vadose Zone Study** – In 2022-23, a study was performed in conjunction with UNL to determine the nitrogen transformation and leaching potential of Area 30 Water Quality Management Area. The study indicated that the presence of both new and historical nitrate accumulation, while recommending that the best crop management practices include implementing corn-soybean rotations, split fertilizer applications, and tailoring site-specific fertilizer management to prevent additional nitrate contamination.
- c. **Nitrate Legacy Assessment Study** – In 2023, the LLNRD partnered with USGS and Lower Platte North NRD in a study to determine the age of nitrates in Platte and Nance counties. The study indicated that the nitrates present in the groundwater were young nitrates. Twelve samples exceeded the EPA maximum of 10 ppm nitrate. All twelve samples were less than 27 years old with three samples less than 5 years old.

- d. Area 28 Groundwater Management Study – In 2012, the LLNRD hired a consultant to study in GWQMA 28 to determine the extent of the nitrate contamination and age dating of the nitrate. Sample results indicated that most of the upper aquifer nitrate dated to less than 2 years of age while most of the remaining samples were less than 30 years of age.
- e. Irrigation well water concentrations of essential nutrients and other water quality properties study - In 2020, the LLNRD partnered with UNL to collect water samples to create a database of the 17 properties of water applied through irrigation wells to better understand the crediting of nutrients, including nitrate, through groundwater irrigation. 81 samples were collected across 12 counties of the district.
- f. Derek Vogt - Agronomist – A split position with LLNRD and UNL. Working with UNL on nitrate modelling (Hydrus-1D) to model nitrate transport rate through the Vadose Zone. Also, part of the USDA/ARS/UNL CLASSIM model team that is a full modelling system that includes nitrate transport rates and crop uptake of nitrogen through a growing season.



Protecting Lives, Protecting Property, Protecting the Future

*608 N Robinson Ave
PO Box 518
Hartington NE 68739-0518
Phone (402) 254-6758
Fax (402) 254-6759
Email: lcnrnd@hartel.net
Website: lcnrnd.nebraska.gov*

Water Quality Focused Programs

Phase III Rules and Regulations

- Phase III Rules and Regulations require agricultural producers in designated groundwater quality areas to implement crop reporting and best management practices aimed at protecting water resources. These regulations mandate annual crop and fertilizer reports, regular deep soil testing, and biennial irrigation well testing for nitrates, with particular restrictions on fertilizer application timing and recommendations for split applications exceeding 100 lbs per acre. The goal is to reduce nitrate contamination in drinking water and ensure sustainable agricultural practices, with compliance facilitated through tools like *Producer Connect*, which streamlines the reporting process for producers and crop consultants.
- District cost share is provided for deep soil sampling to determine nitrate available to the growing crop is completed in the Phase III Area.

Producer Connect

- *Producer Connect* is a groundbreaking web and mobile application suite designed to empower agricultural producers with the tools they need to meet reporting requirements, optimize inputs, enhance agricultural profitability, improve water quality, and increase irrigation efficiency. Producers in the Groundwater Quality Phase III Area of the LCNRD Bazile GMA are required to report crop and fertilizer activities annually. Producer Connect allows producers and/or crop consultants to submit annual crop reports in an easy-to-use portal.
- Required use for Phase III Areas & Nitrogen Reduction Incentive Act (NiRIA) participants. Voluntary for the rest of the district.
- Metrics of success: Producer/ Crop consultant adoption of the process and successfully completed reports submitted. Producers' understanding of the importance of reporting and getting them in on a timely basis.

Bazile Groundwater Management Area Group

- The Bazile Groundwater Management Area (BGMA) is comprised of four NRDs, including the Lewis & Clark NRD, Lower Elkhorn NRD, Lower Niobrara NRD, and the Upper Elkhorn NRD. Within these four NRDs, the BGMA includes parts of three counties: Antelope, Knox, and Pierce, and the towns of Brunswick, Creighton, Orchard, Osmond, Plainview, Royal, Wausa, and Winnetoon. The BGMA was started by local producers and the NRDs to address rising nitrate levels in area communities and domestic wells. Currently, Creighton, Orchard, and Osmond are under administrative orders for high nitrate concentrations in public drinking water.
- The group meets monthly to address issues, with NRDs and local stakeholders from BGMA, NDWEE, NRCS, UNL, NET, and other agencies working on a master plan for the BGMA. The Bazile Creek watershed is impaired due to high nitrate levels and qualifies for NWQI funding through NRCS, which supports BMPs like cover crops, filter strips, and irrigation updates.

Siphoning Nitrate with Irrigated Pasture (SNIP)

- The purpose of the program is to encourage irrigated alfalfa or pasture establishment and management on previous cropland acres to reduce nitrate-nitrogen concentrations in the soil and water. Groundwater containing nitrates is pumped back onto the grass or alfalfa.
- Available in the Bazile Groundwater Management Area (BGMA) of LCNRD & relaunched to include in Wellhead Protection Areas (WHPAs) for Public Water Supply (PWS) Systems across the district in 2025. Max of 160 acres with a 5-year term, reimbursement of 65% actual costs to establish grass seeding; no cost share for establishment of alfalfa.
- Grass incentive payment of \$100/ac for each year of the 5-year term; Alfalfa incentive payment of \$100/ac for years one and five.

Bow Creek Watershed Project

- LCNRD updated the Water Quality Assessment Plan and added Bow Creek as a priority area based on Nebraska Department of Environment and Energy Basin Rotation water quality testing. The 2016 Basin Rotation water quality testing showed elevated levels of sediment, phosphorus, nitrates, and *E. coli* in Bow Creek. Models were created to show the potential to decrease nonpoint source pollutants in Bow Creek by increasing education opportunities and the voluntary, incentivized adoption of best management practices (BMPs) in priority Bow Creek sub-watersheds.

Nitrogen Reduction Incentive Act Program

- The Nitrogen Reduction Incentive Act Program is a state program promoted by Natural Resources Districts, designed to encourage agricultural producers to implement management practices that reduce nitrogen contamination in Nebraska's groundwater. The program offers technical guidance and financial incentives to landowners who adopt strategies such as improved fertilizer timing, cover cropping, and other best management practices aimed at minimizing nitrate leaching from agricultural fields. By supporting voluntary participation and collaboration with local, state, and federal partners, the Nitrogen Reduction Incentive Act Program works to protect water quality, enhance soil health, and ensure long-term agricultural sustainability for communities of the district.

Buffer Strip Program

- The Buffer Strip Program is a state program administered by Natural Resources Districts that provides financial incentives to landowners for the establishment of vegetative buffer strips along waterways. These strips help filter sediment, nutrients, and agricultural chemicals before they reach Nebraska's streams and rivers, protecting water quality and supporting healthier ecosystems. By partnering with producers and local stakeholders, the program promotes conservation efforts that reduce nonpoint source pollution and contribute to the long-term sustainability of the region's natural resources.

Well Abandonment Program

- The Sealed Well Abandonment Program is a state initiative managed by Natural Resources Districts to help landowners properly decommission inactive wells, protecting Nebraska's groundwater and safety. It offers financial incentives and technical support to ensure wells are sealed per regulations, preventing contamination and maintaining water quality. LCNRD partners with local stakeholders and contractors to help residents eliminate environmental hazards, supporting long-term land and community health.

Observation Well Program

- The Observation Well Program is an essential initiative that tracks trends in groundwater quantity and quality across northeast Nebraska. By maintaining a network of strategically placed wells, LCNRD gathers data on water table levels and nitrate concentrations, providing vital information for resource management and conservation efforts. These monitoring activities help detect changes in aquifer conditions, support decisions on water use and protection strategies, and assist local stakeholders in ensuring the long-term sustainability of Nebraska's water resources. In-Situ's Vulink telemetry and transducer units were deployed to collect and transmit real-time water levels, pressure, and temperature data, and a public website is available for viewing these current district water levels.

Irrigation Well Monitoring Program

- The LCNRD Irrigation Well Monitoring Program plays a crucial role in protecting and managing groundwater resources across northeast Nebraska. By systematically measuring water levels and collecting data from permitted irrigation wells, LCNRD helps assess aquifer health, track water usage trends, and ensure a sustainable water supply for agricultural producers and communities. The program's efforts support informed decision-making regarding water allocations, encourage responsible irrigation practices, and help identify emerging concerns related to groundwater declines or contamination. Through ongoing collaboration with landowners and the use of modern monitoring technology, LCNRD works to safeguard Nebraska's vital water resources for both current and future generations. This program is being expanded to include all irrigation wells in the district and domestic wells of willing landowners.

AEM Survey

- Aerial Electromagnetic (AEM) surveys, conducted by the LCNRD and other districts, use advanced technology to map and assess subsurface geology and groundwater resources with precision. By deploying sensors from aircraft, AEM surveys collect data on soil composition, aquifer boundaries, and potential areas of groundwater recharge or contamination. This valuable information helps guide local water management decisions, supports conservation efforts, and enables the district to better understand and protect Nebraska's vital water resources for future generations.

CKRWP

- The Cedar-Knox Rural Water Project (CKRWP) is a regional water supply initiative dedicated to providing safe, high-quality drinking water to rural residents, communities, and businesses across northeast Nebraska. By sourcing, treating, and distributing groundwater through an extensive network of pipelines and infrastructure, CKRWP supports public health, agricultural development, and economic growth while promoting responsible resource management. Through ongoing system maintenance, water quality monitoring, and collaboration with local partners, the program ensures reliable service and long-term sustainability for its customers, helping safeguard vital water resources for future generations.

Wau-Col Project

- The Wau-Col Project is a collaborative initiative focused on enhancing groundwater management and water quality protection within the district. By partnering with local landowners, government agencies, and technical experts, the project aims to implement innovative conservation practices and monitoring strategies that address regional aquifer challenges. Through education, data collection, and targeted support, the Wau-Col Project advances sustainable water resource stewardship, helping ensure the long-term health and availability of groundwater for both agricultural and community needs in northeast Nebraska.

Partnership with UNL-CSD and UNL

- Partnership with the Conservation and Survey Division (CSD), leads several critical initiatives that protect and manage groundwater resources across northeast Nebraska. Through programs such as the Observation Well Network, Irrigation Well Monitoring, Aerial Electromagnetic (AEM) surveys, the Cedar-Knox Rural Water Project (CKRWP), and the Wau-Col Project, LCNRD and CSD collaborate to monitor water quantity and quality, support responsible resource use, and implement innovative conservation practices. By leveraging advanced technologies, maintaining robust data collection efforts, and working closely with local stakeholders, these efforts ensure reliable water supplies, promote public health, and foster the long-term sustainability of Nebraska's vital natural resources.
- Collaboration with UNL-Extension and other UNL departments to seek guidance, gather information, and receive technical support for various projects.

Water Sustainability Fund Award - 2025

- Funds support a water conservation initiative in northeast Nebraska, focusing on improving irrigation efficiency, groundwater data, and water quality. The project offers cost-share support for BMPs such as soil moisture sensors, flow meters, pivot upgrades, and fertigation systems. It promotes conservation crop rotations and a perennial farm to reduce nitrate leaching. Target areas include the Bazile Groundwater Management Area, Bow Creek Watershed, and 16 Wellhead Protection Areas, where nitrate contamination and aquifer depletion threaten water supplies. LCNRD will use telemetry tools for real-time irrigation data, improving decision-making. NET funding will support BMP programs, outreach, and data infrastructure; LCNRD will cover 40% of costs and seek federal funds through USDA RCPP and WaterSMART. The initiative aligns with statewide water sustainability, health, and habitat goals.

Well-Head Protection Area Specialist

- This position assists landowners and farm operators within wellhead protection areas (WHPA) of NDEE, providing information and engaging stakeholders like Certified Water Operators, officials, agronomy firms, and community leaders to improve drinking water quality. Supported through a partnership between LCNRD, LENRD, and NRCS, the Source Water Protection Specialist can maintain a dedicated office in Pierce and/or Stanton, NE, and will spend much time in the field working with stakeholders and at offsite locations within the districts. There are 60 WHPAs covering about 116,454 acres of cropland, with groundwater nitrate levels varying; 37 areas have 0-5 ppm, 18 have 5-8 ppm, and 5 have 8+ ppm.

Lower Elkhorn Natural Resources District – Groundwater Quality Management Program

The Lower Elkhorn Natural Resources District has utilized numerous mechanisms to address the ever-growing challenges associated with groundwater nitrate. This summary provides a broad overview of the timeline associated with the implementation of specific measures, along with additional information that could be useful to the Water Task Force for implementation statewide.

LENRD Water Quality Monitoring and Vadose Coring Projects

Program Implementation – 1985 – current

Financial Support – LENRD, UNMC, UNL, Nebraska Environmental Trust

Metric for Evaluation – assessment of trendlines for water quality parameters

In the late 1980's the district ramped up efforts to collect water samples to be analyzed for nitrate content and utilized privately owned irrigation wells as a primary sample location given their prevalence throughout the district. As more data became available, specific geographic locations were identified as areas of higher priority for additional sampling if nitrate levels were present at levels of concern. Through successive years of sampling and analysis of water quality data, the LENRD identified a location in Pierce County that warranted additional monitoring and management, and this laid the groundwork for the delineation of the first Phase 2 Groundwater Management Area in December of 1996, designated to protect and improve groundwater quality, and the construction of the first set of LENRD Monitoring Wells in June of 1998 at a location east of Pierce, NE.

Through the years, the annual monitoring of groundwater nitrate has expanded to other parts of the District, and the LENRD will focus sampling efforts on geographic sections to allow for the collection of comprehensive data sets to evaluate groundwater nitrate levels across the district. In the Management Areas, producers are required to sample wells annually and we provide free test kits and lab analysis to support this requirement. Each year, we provide approximately 900 kits which are primarily used in our Pierce County Management Area. This is in addition to the many samples collected by certified sampling technicians from irrigation, monitoring, and domestic wells each year. The LENRD has also expanded the Monitoring Well Network which is now comprised of approximately 85 individual wells located at 53 locations across the NRD. These wells are sampled at a frequency dictated by water chemistry and/or specific monitoring protocol for each site.

Domestic Well Testing Assistance and Reverse Osmosis Cost Share

In 2021, the district also established a Domestic Well Testing Assistance program which provides a no cost alternative for private well owners to utilize. Wells are analyzed for nitrate, bacteria, and a host of agricultural pesticides and their degradants. This program dovetailed with the financial assistance provided by the State of Nebraska and the LENRD to help private well owners with the cost of installing a reverse osmosis treatment system on their well.

Vadose Coring

The Lower Elkhorn NRD has also been devoting resources to expand the collection of vadose cores throughout the LENRD, with the assistance and cooperation of UNL Conservation and Survey Division. Priority areas include recharge areas for public water supply wells, current and proposed groundwater management areas, and other areas as necessary. These cores are valuable in allowing the District to assess the timing, and amounts, of nitrate contamination by depth in the soil profile. Additional information regarding current and previous land use is also helpful, along with the collection of groundwater quality data and irrigation activity. Isotope analysis is also utilized in an attempt to fingerprint the origin (organic or inorganic) of the contaminant.

Regulatory - LENRD Groundwater Management Areas for Water Quality Protection Program Implementation - 1994 - current

Financial Support - LENRD

Metric for Evaluation - compliance with requirements, and assessment of water quality trendlines

In 1996, the LENRD delineated its first management area due to levels of nitrate in groundwater wells in portions of the District. Annual groundwater quality monitoring provided sufficient data to recommend the delineation of a Phase 2 Area in a portion of Pierce County, located generally between Pierce and Osmond, NE. Controls were enacted which required annual testing of soil and water for residual nitrate, along with completion of annual field reports to verify annual amounts of nitrogen application, crop yield, and irrigation water applications. The collection of additional water quality data caused the District to expand the Phase 2 Area in 2006 to include all but one township in Pierce County, implementing the same controls as had been enacted in the original Phase 2 Area. In 2019, the District again modified the boundaries of the Phase 2 Area, adding the northern portion of Madison County and a portion of one township in Pierce County which had not before been included. In addition, a portion of the original Phase 2 Area was moved to a Phase 3 Area, as groundwater nitrate concentrations continued to increase in sufficient locations to trigger the change. In addition, the controls for the Phase 2 and 3 Areas were modified to require split applications of nitrogen, allowing no fall application of commercial nitrogen from October 15 to March 15, limiting the amount of nitrogen to no more than 80 pounds per application, and requiring annual testing of soil and water for residual nitrate.

In March of 2021, the LENRD initiated the process of establishing an additional groundwater quality management area in portions of Cuming, Colfax, and Dodge Counties using data provided by the annual nitrate monitoring program. No action has been taken on this matter as additional soil and water testing has been occurring to better define the magnitude of the problem and to define effective controls to provide positive benefits.

Incentive Based Programs

Program Implementation – 1988 – present

Financial Support – LENRD, NET, EPA, State of Nebraska, Practical Farmers of Iowa, and others

Metric for Evaluation – acres of working lands enrolled in conservation programs aimed at improvements to groundwater quality

To have an impact on groundwater quality, it is necessary to use every tool in the toolbox. The LENRD has long utilized incentive-based programs as a means of addressing the water quality problem. Beginning in the late 1980's with the involvement in the Bazile Triangle, the LENRD has worked to provide resources to incentivize the adoption of conservation practices on working lands and has been successful in achieving some success, though there is still much work to be done. Matching local dollars with funding from State and Federal programs, along with other nongovernmental organization dollars has been instrumental in establishing thousands of acres of cover crops, heightened management under nutrient management plans, or created efficiencies in water use by the adoption of irrigation scheduling tools and techniques, which lend themselves to both water quality and quantity.

The most recent program that was offered by the LENRD was the Nitrogen Reduction Incentive Act program, which will require producers to document reductions in nitrogen application amounts in order to receive program payments.

The use of chemigation as a valuable management practice is another example of the use of a tool that the LENRD had promoted using a cost share program to establish the equipment at a location where the owner/operator had never before used the practice. If established, it allows the grower to apply small amounts of nitrogen in multiple applications – feeding the crop when it needs it and, in the meantime, lessening the risk of environmental contamination.

North Platte Natural Resources District (NPNRD)

Rules and Regulations (required)

Date Launched: December 2024

Description: The NPNRD incorporated new rules for nutrient management beginning in the 2026 water year (Oct 1- Sept30). All producers who irrigate, surface or ground water, are required to take at least one soil sample per 80 acres. Additionally, all groundwater users are required to obtain a water sample at the well or point of distribution.

Funding Source: NPNRD

Metrics/Measurement of Success: compliance

Monitoring Well Sampling

Date Launched: First recorded monitoring well sample was in 1988, an established monitoring well network began in 1998.

Description: The North Platte Natural Resources District has an extensive sampling protocol for our nutrient management plan. We sample approximately 625 wells for nitrates twice a year. Our first sampling event starts in the spring on April 1st. Our second sampling event is in the fall, starting on August 15th. Spring sampling is considered our base line results that we can compare to the fall results after the canal water has started and after the producers have irrigated. We pump water from the wells for 15 minutes before taking the sample to ensure we are getting the water directly from the aquifer. The samples are then put on ice and shipped overnight to an accredited laboratory to analyze.

Funding Source: NPNRD

Metrics/Measurement of Success: Spring sample comparisons

Soil Sample Cost-Share (voluntary)

Date Launched: October 1, 2025

Description: Soil samples must be submitted to the NPNRD. Samples must be georeferenced, collected on a maximum 80 acres, paired, and minimum depth of 24". Cost for acceptable soil samples will be reimbursed at a maximum of \$25.00.

Funding Source: NPNRD

Metrics/Measurement of Success: Participation

Water Sample Cost-Share (voluntary)

Date Launched: October 1, 2025

Description: The NPNRD will take ground water samples from producers at the NPNRD office. The NPNRD will charge a \$10 fee to take the sample and cover the remaining cost to ship the sample and have the sample analyzed. This should result in an approximate 50% reduction in cost to the producer.

Funding Source: NPNRD

Metrics/Measurement of Success: Participation

Flow Meter Cost-Share (Voluntary)

Date Launched: Approximately 2007

Description: The NPNRD has a cost-share for new and replacement flow meters for meters on the approved list. New meters are cost-shared at 50%.

Funding Source: NPNRD

Metrics/Measurement of Success: Participation

Chemigation Valve Cost Share Program (Voluntary)

Description: The NPNRD has a cost-share for new and replacement chemigation valves. This is a 50% cost-share and covers the valve plus labor up to \$400.00.

Funding Source: NPNRD Water Quality Funds

Metrics/Measurement of Success: Participation

Flow Meter Parts & Service (Voluntary)

Date Launched: Approximately 2010

Description: Every serviceable meter is greased, inspected, and gasket replaced every 5 years at a discounted rate.

Funding Source: NPNRD

Metrics/Measurement of Success: Participation

Chemigation Parts (Voluntary)

Description: Chemigation parts are sold through the NRD at a reduced rate. Parts are on hand during inspections to provide in case of need. Additionally, Mister Mister injector and low pressure drain valves are replaced at no cost during inspections if required and are provided in instances of new permits

Funding Source: NPNRD, Water Quality Funds

Metrics/Measurement of Success: Participation

Chemigation Permits (Required)

Description: State statute provides authority to NRDs to issue chemigation permits. A portion of the permit fees are provided to DWEE.

Funding Source: NPNRD

Metrics/Measurement of Success: Compliance

NiRIA (Voluntary)

Date Launched: October 1, 2024

Description: The NPNRD assists in the administration of DWEE NiRIA program. A one time payment is available for reduction of 40lbs/acre or 15% of baseline nitrogen application rate.

Funding Source: DWEE

Metrics/Measurement of Success: Participation

Domestic Well Testing (Voluntary)

Date Launched:

Description: The NPNRD will test domestic wells upon request at no charge.

Funding Source: NPNRD Water Quality Funds

Metrics/Measurement of Success: Participation

Well Decommissioning Cost-Share Program (Voluntary)

Date Launched:

Description: The NPNRD provides cost-share to individuals wishing to decommission a well at a rate of 75%.

Funding Source: NPNRD

Metrics/Measurement of Success: Participation

Appendix B: Methods and Resources Subcommittee Meeting Materials

Attachment 1

Members List

<i>METHODS AND RESOURCES</i>
Joe Anderjaska
Brittany Bartak
Don Batie
Jesse Bradley
Russ Callan
Brian Kissinger
Scott Knobbe
Tim Mundorf
Annette Sudbeck

Attachment 2

Meeting Schedule

<i>DATE</i>	<i>LOCATION</i>
July 16, 2025	Kearney
August 21, 2025	Kearney
September 24, 2025	Kearney
October 22, 2025	Virtual
November 13, 2025	Kearney
December 16, 2025	Norfolk

Attachment 3
Presentation Materials



Presented by Hillside Solutions & Soil Dynamics

On Farm Organics Management in Nebraska



Who are we and why are we here today?

Hillside Solutions-Gretna Sanitation-Soil ^{B-5}



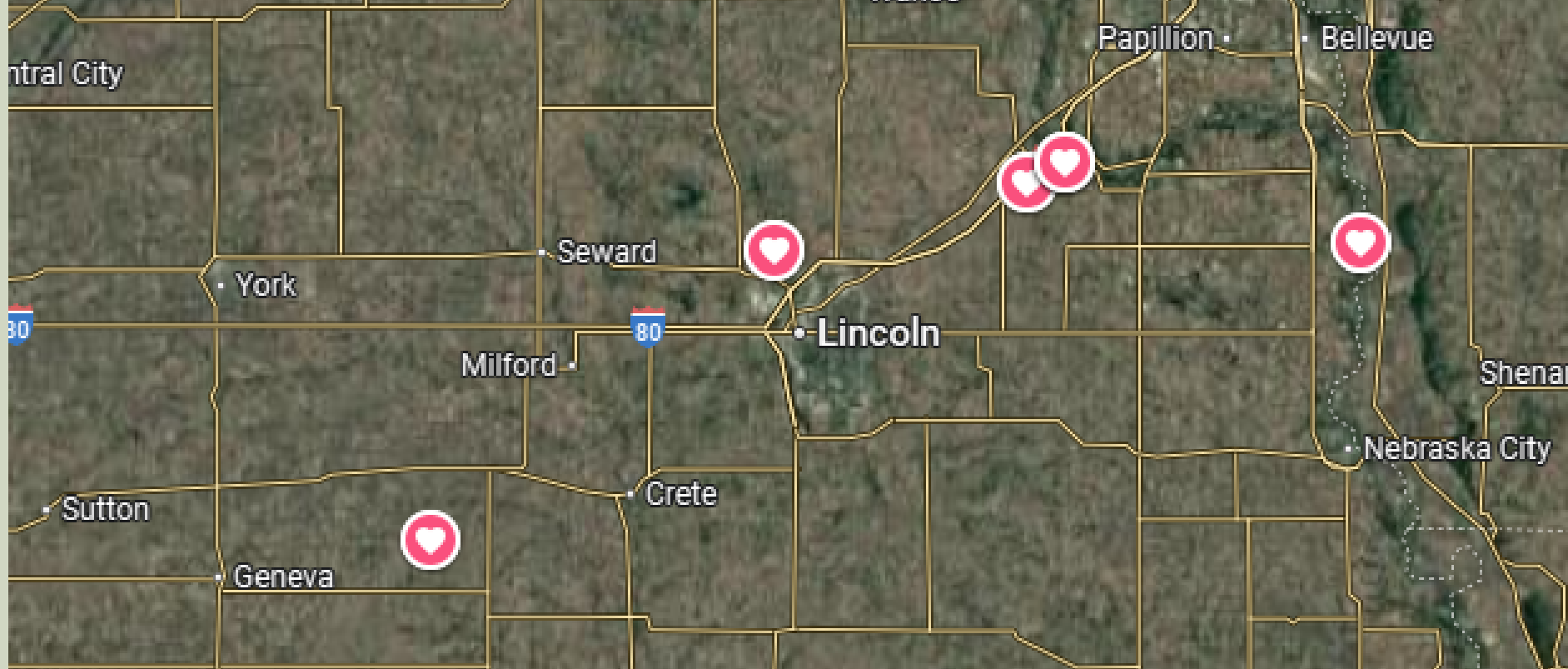
Overview of the Waste Business

Where does all the trash go?



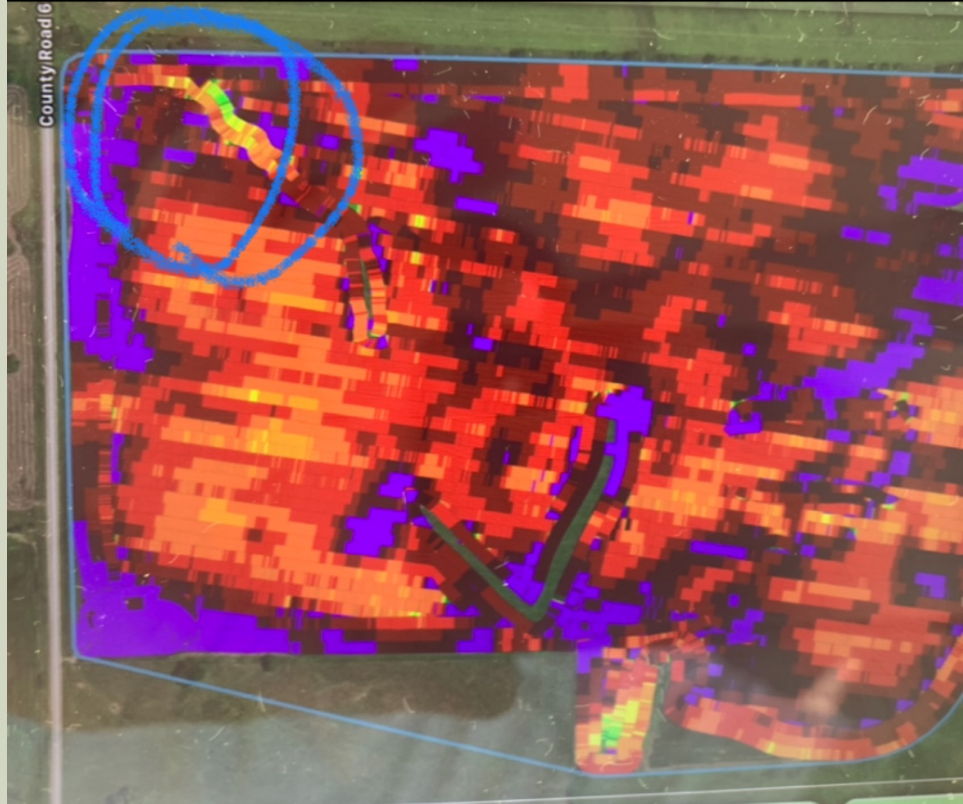
So what did we do?

Got back into farming!



Farm Locations

We're doing this!



2021 Yield Map



WHY??

No soil moving



Mr Rooster better be quick!



Bringing it all together, together.

What we've heard from the community:

- “ I feel like adding more composting stations would help a lot, and raising awareness would be beneficial.
- “ Encourage businesses to reduce the generation of plastic waste in packaging.
- “ I would love to see more city-wide composting!



80%

of survey respondents see implementing composting programs for residential, commercial, and industrial uses as a moderate, high, or top priority.

Feedback from the Omaha Climate Action Plan.

Goals of the Omaha Action Climate Plan by 2035

Sector Goals

by 2035:



55.4%

drop in GHG emissions from 2014



10%

less solid waste generated



5.3x

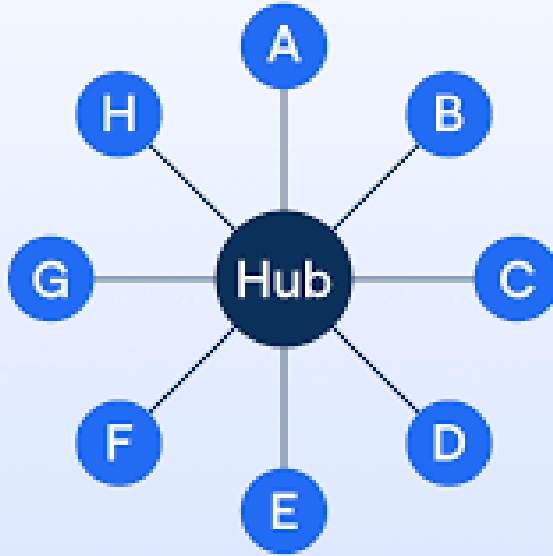
increase in organics diversion



48%

decrease in total landfilled waste

Hub And Spoke



Hub and Spoke-How does this work?



Win-Win for everyone!

- Reduces reliance on synthetic fertilizers → less groundwater pollution.
- Diverts organics from landfills → lowers methane emissions.
- Supports regenerative/organic agriculture.
- Improves soil health-water retention
 - → less need for irrigation
 - → reduces flooding risks.
- Increases farm profitability → Farmers start managing input costs
- Aligns with Governor Pilleen's water quality/quantity agenda
- Creates no taxpayer cost, extends landfill life.

Economic Benefits to Farmer (3,000 yds Incoming Organics)

Revenue & Value

- \$5/yd incoming material → **\$15,000**
- Replaces \$125/ac anhydrous (200 bu corn @ 220 lbs) → **\$20,000**
 - No credit for beans/cover crops; excludes other nutrients
- **Gross: \$35,000 (160 ac = \$218.75/ac)**
 - Based on \$0 off-farm nutrient cost

Labor & Trucking (20 mi haul, 3,000 yds/yr)

- Compost: 2% N = 20 lbs/yd (½ available Yr 1; 1,600 yds remain)
- Delivery & row building: 43 loads @ \$4/mi + loader \$100/hr → **\$4,440**
 - Includes double-ground mulch for odor control
- Screening: \$450/hr (includes haul-away) → **\$6,750**
- Spreading: 10 yds/ac → \$8/yd (if done during screening) → **\$12,800**
- **Total cost: \$23,990**

Net Income: \$11,010 total or \$68.81/ac

Pad prep-1 time cost \$10-15k



The Challenges

- Odors
- Regulatory-NDWEE
- Contamination
- BMPs and NMPs
- Rented ground
- No silver bullet
- Not for everyone



Andy Harpenau
President
andy@hillside.solutions



Two little weeds that keep growing.

Questions?



Examining the effect of fertilizer application practices on soil nitrate and water quality

Presented by:

**Chris Hobza, Lead Hydrologist, P.G. and
Jason Moudry, LLNRD Water Programs Specialist**

With contributions from:

**Derek Vogt, Harold Benton, Mikaela Cherry, Ben
Dietsch, Brent Hall, Tylr Naprstek, and Russ Callan**

August 21, 2025



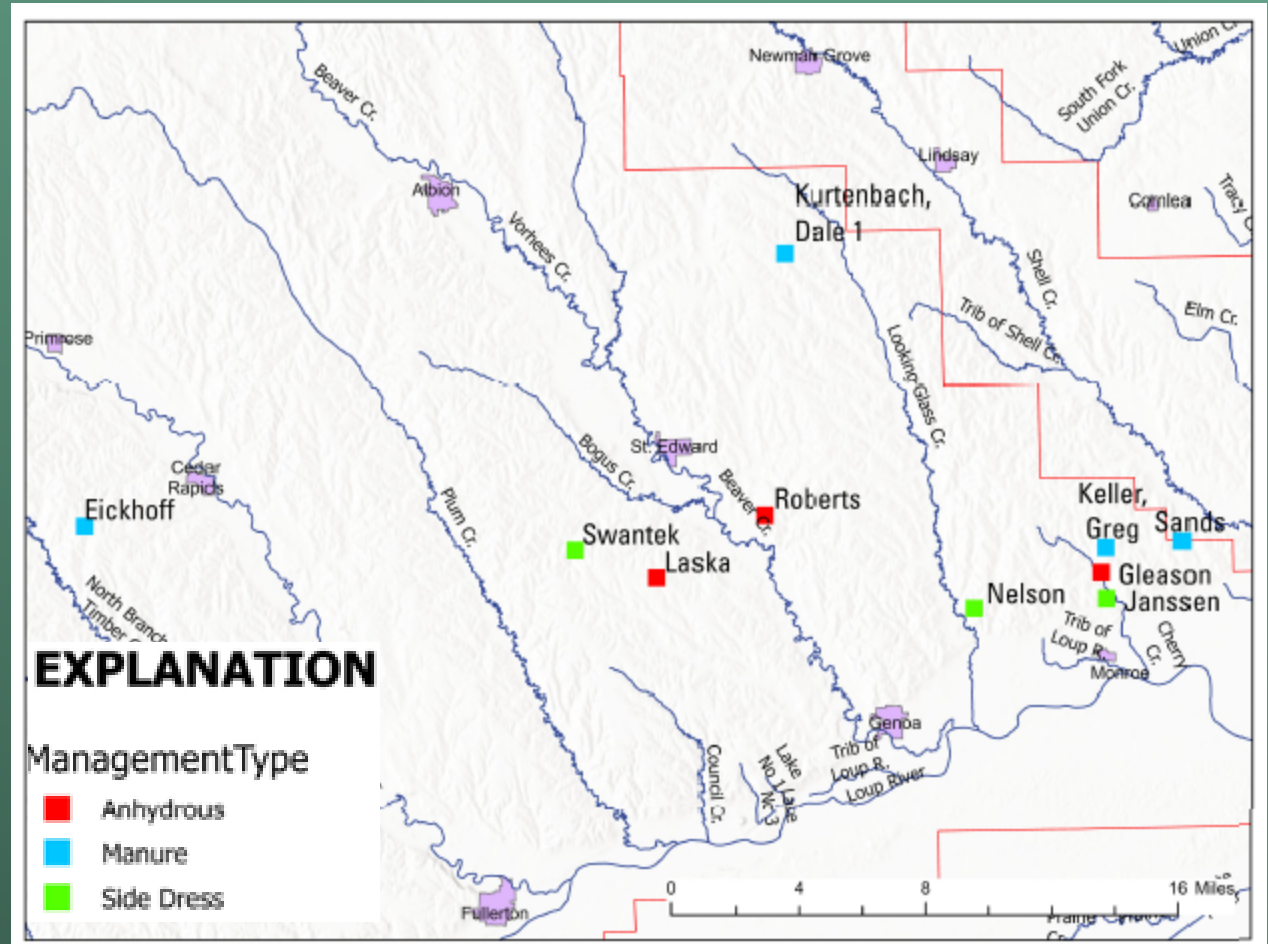
Project timeline



- Starting in fall of 2022 the LLNRD began discussions on banning fall application of commercial fertilizer across the District
- Proposed rule changes received a lot of push back during public meetings in January 2023
- February Board adopted all proposed rule changes EXCEPT the fall fertilizer ban with the idea it would be revisited in one year
- Shortly thereafter LLNRD staff began conversation with USGS on how to assess the influence of fertilizer application practices on nitrate movement
- In spring 2023, the LLNRD and the USGS began developing a study plan to sample soil N (ammonia and nitrate) through the 2024 growing season

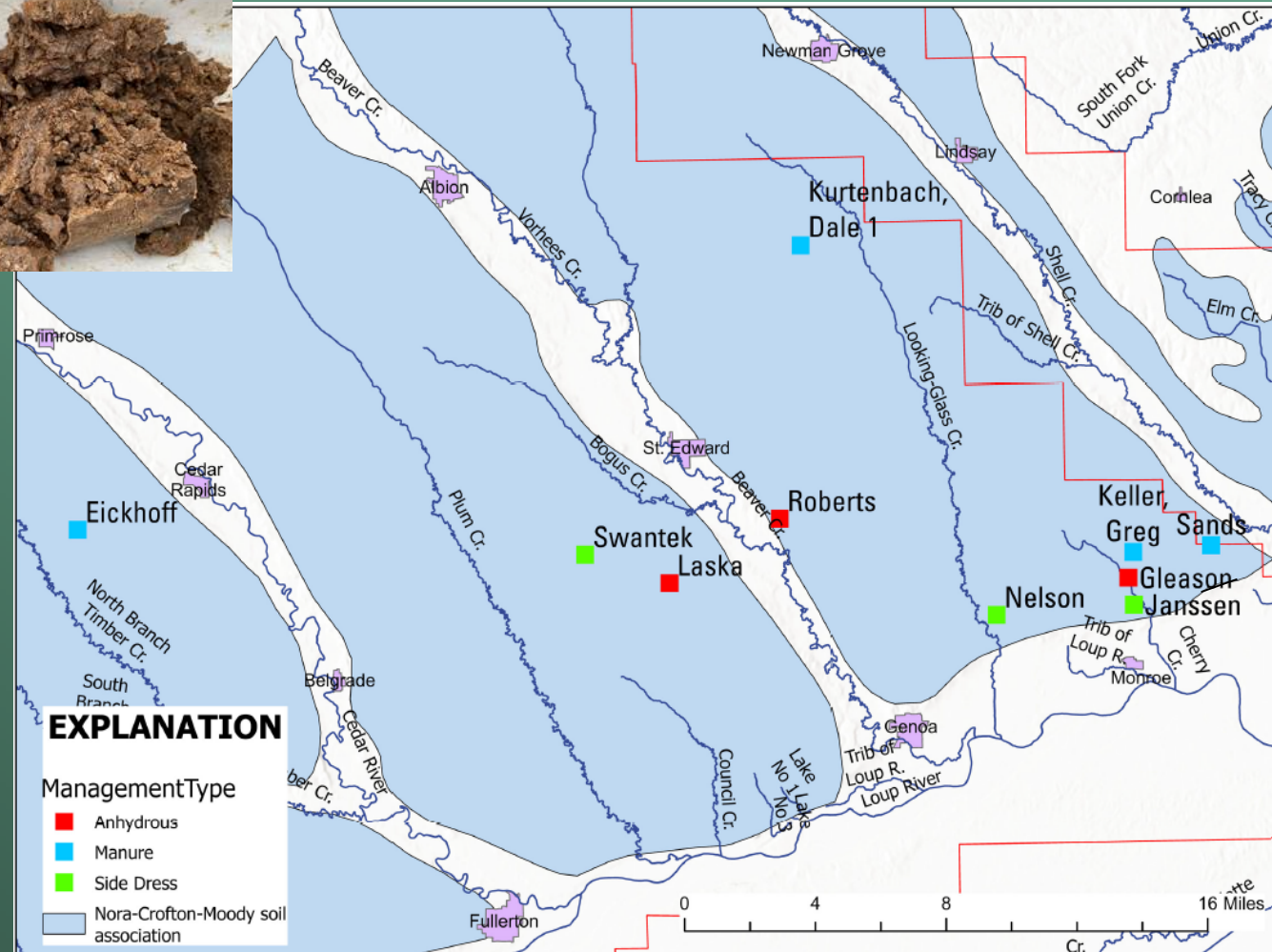
Site selection and initial work plan

- Board encouraged affected producers to participate in study with NRD
- 10 groundwater irrigated fields were selected that used different fertilizer application practices: fall anhydrous, manure, and side dress
- Thank you to all study participants!



Area soils and site characteristics

- All sites are in areas mapped as Nora-Crofton-Moody soil association
- These soils are deep, well-drained, and located in upland areas
- Texture is generally silt loam or silty clay loam
- Moderately high to high infiltration rate (0.2 to 2.0 in/hr)
- Typically, irrigated corn and soybeans (where there is sufficient groundwater available)



Soil parent material and hydrologic characteristics

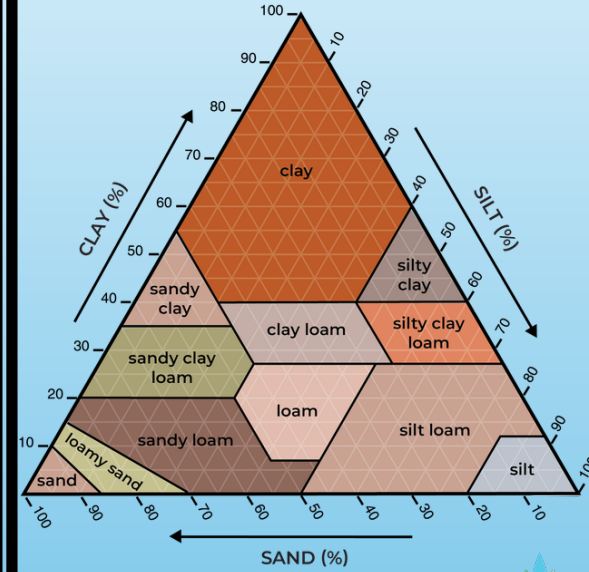
- Nora Crofton soils are derived from Peoria Loess parent material
- Loess is wind blown silt deposited during last glacial period
- Soil structure and development of macropores (voids, cracks, etc) can lead to higher infiltration rates



Field Textures

Depth	Laska 1	Roberts 2	Gleason 1	Eickhoff 2	Sands 2	Keller 2	Kurtenbach 2	Janssen 3	Nelson 1	Swantek 2	Choat #3
0-1	Silty Clay	Silty Clay	Silty Clay Loam	Silty Clay	Silty Clay	Silty Clay	Silty Clay	Silty Clay	Silty Clay	Silty Clay	Clay Loam
1-2	Silty Clay	Silty Clay Loam	Silty Clay Loam	Silty Clay	Silty Clay	Silty Clay	Silty Clay	Silty Clay	Silty Clay	Silty Clay	Clay Loam
2-3	Silty Clay	Silty Clay	Silty Clay Loam	Silty Clay Loam	Silty Clay	Silty Clay	Silty Clay	Silty Clay	Silty Clay	Silty Clay	Clay Loam
3-4	Silty Clay	Silty Clay Loam	Silty Clay Loam	Silty Clay Loam	Silty Clay	Silty Clay	Silty Clay	Silty Clay	Silty Clay Loam	Silty Clay Loam	Silt Loam
4-5	Silty Clay Loam	Silty Clay Loam	Silty Clay Loam	Silty Clay Loam	Silty Clay	Silty Clay	Silty Clay Loam	Silty Clay Loam	Silty Clay Loam	Silty Clay Loam	Silt Loam
5-6	Silty Clay Loam	Silty Clay Loam	Silty Clay Loam	Silty Clay Loam	Silty Clay Loam	Silty Clay Loam	Silty Clay Loam	Silty Clay Loam	Silty Clay Loam	Silty Clay Loam	Silt Loam
6-7	Silty Clay Loam	Silty Clay Loam	Silty Clay Loam	Silty Clay Loam	Silty Clay Loam	Silty Clay	Silty Clay Loam	Silty Clay Loam	Silty Clay Loam	Silty Clay Loam	Silt Loam
7-8	Silty Clay Loam	Silty Clay Loam	Silty Clay Loam	Silty Clay Loam	Silty Clay Loam	Silty Clay	Silty Clay Loam	Silty Clay Loam	Silty Clay Loam	Silty Clay Loam	Silt Loam
8-10	Silty Clay Loam	Silty Clay Loam	Clay Loam	Silty Clay Loam	Silty Clay Loam	Silty Clay Loam	Silty Clay Loam	Silty Clay Loam	Silty Clay Loam	Silty Clay Loam	Silt Loam
10-12	Silty Clay Loam	Silty Clay Loam	Silty Clay Loam	Silty Clay Loam	Silty Clay Loam	Silty Clay Loam	Silty Clay Loam	Silty Clay Loam	Silty Clay Loam	Silty Clay Loam	Silt Loam
12-14	Silty Clay Loam	Silty Clay Loam	Silty Clay Loam	Silty Clay Loam	Silty Clay Loam	Silty Clay Loam	Silty Clay Loam	Silty Clay Loam	Silty Clay Loam	Silty Clay Loam	Silt Loam
14-16	Silty Clay Loam	Silty Clay Loam	Silty Clay Loam	Silty Clay Loam	Silty Clay Loam	Silty Clay Loam	Silty Clay Loam	Silty Clay Loam	Silty Clay Loam	Silty Clay Loam	Silt Loam
16-18	Silty Clay Loam	Silty Clay Loam	Silty Clay Loam	Silty Clay Loam	Silty Clay Loam	Silty Clay Loam	Silty Clay Loam	Silty Clay Loam	Silty Clay Loam	Silty Clay Loam	Silt Loam
18-20	Silty Clay Loam	Silty Clay Loam	Silty Clay Loam	Silty Clay Loam	Silty Clay Loam	Silty Clay Loam	Silty Clay Loam	Silty Clay Loam	Silty Clay Loam	Silty Clay Loam	Silt Loam
20-22	Silty Clay Loam	Silty Clay Loam	Silty Clay Loam	Silty Clay Loam	Silty Clay Loam	Silty Clay Loam	Silty Clay Loam	Silty Clay	Silty Clay Loam	Silty Clay Loam	Silt Loam
22-24	Silty Clay Loam	Silty Clay Loam	Silty Clay Loam	Silty Clay Loam	Silty Clay Loam		Silty Clay Loam	Silty Clay	Silty Clay Loam	Clay Loam	Silt Loam
24-26	Silty Clay Loam	Silty Clay Loam	Silty Clay Loam	Silty Clay Loam	Silty Clay Loam		Silty Clay	Silty Clay	Silty Clay Loam		Silt Loam
26-28	Silty Clay	Clay Loam	Silty Clay Loam	Silty Clay Loam	Silty Clay Loam		Silty Clay Loam	Silty Clay Loam	Silty Clay Loam		Clay Loam
28-30	Silty Clay	Silty Clay Loam	Silty Clay Loam	Silty Clay Loam	Silty Clay Loam		Silty Clay Loam	Silty Clay Loam	Silty Clay Loam		Clay Loam

Silty Clay Loam	Silty Clay	Silt Loam	Clay Loam
------------------------	-------------------	------------------	------------------



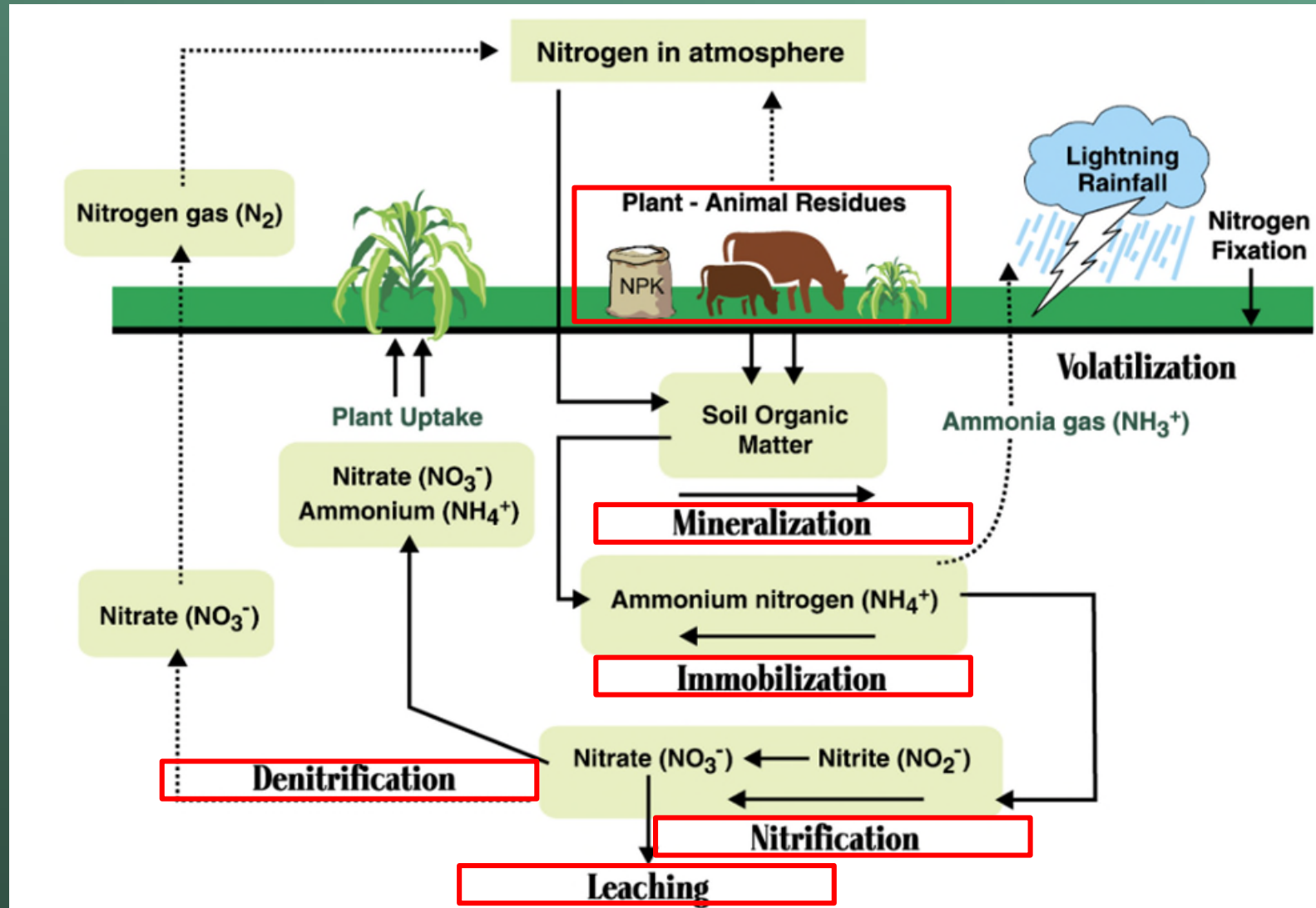
USDA soil textural triangle
Source: National Agronomy Manual, USDA

Study approach – soil-N sampling

- Soil cores collected at 10 fields through growing season at specific crop stages
 - 30-ft samples when fields were accessible
 - 8-ft samples collected during growing season
- For each field, cores were collected at three locations
- Each core was subdivided into 1-ft increments to 8-ft, then 2-ft increments to 30-ft and sent to Ward Labs for analyses

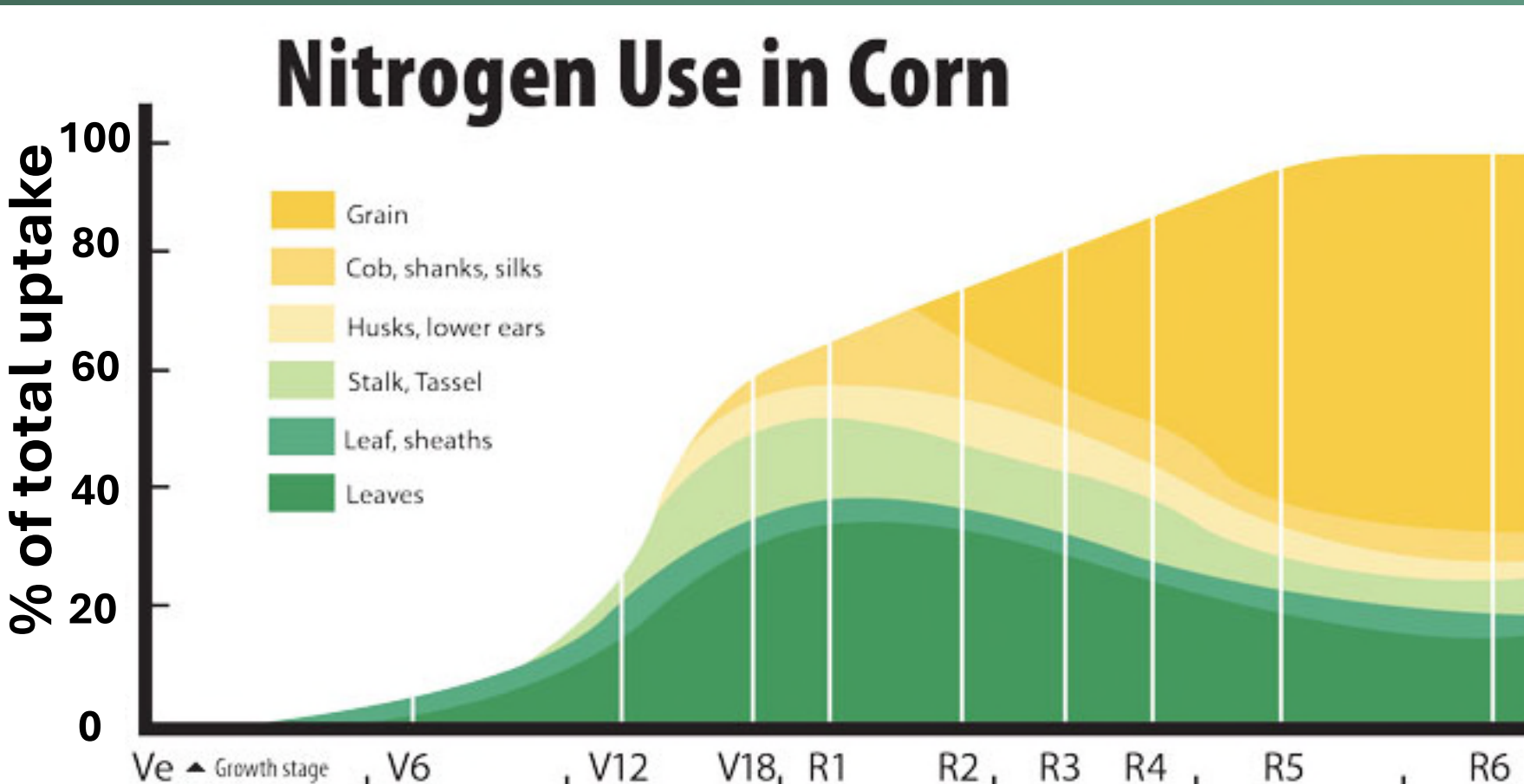


The nitrogen cycle in agricultural landscapes



From Keena and others, 2022

When is nitrogen needed?



- Much of N use is between V6 to V18 (typically mid-June to mid-July)
- For context commercial fertilizer application mid-November to early December

Study approach – Bromide tracer test

- Bromide was applied at land surface to estimate the infiltration rates of solutes through the soil
- Bromide (negatively charged ion) is an ideal conservative tracer (will not bind to soil particles or lost by plant uptake)
- Repeated soil coring can track solute movement and can be used to determine the maximum rate of percolation



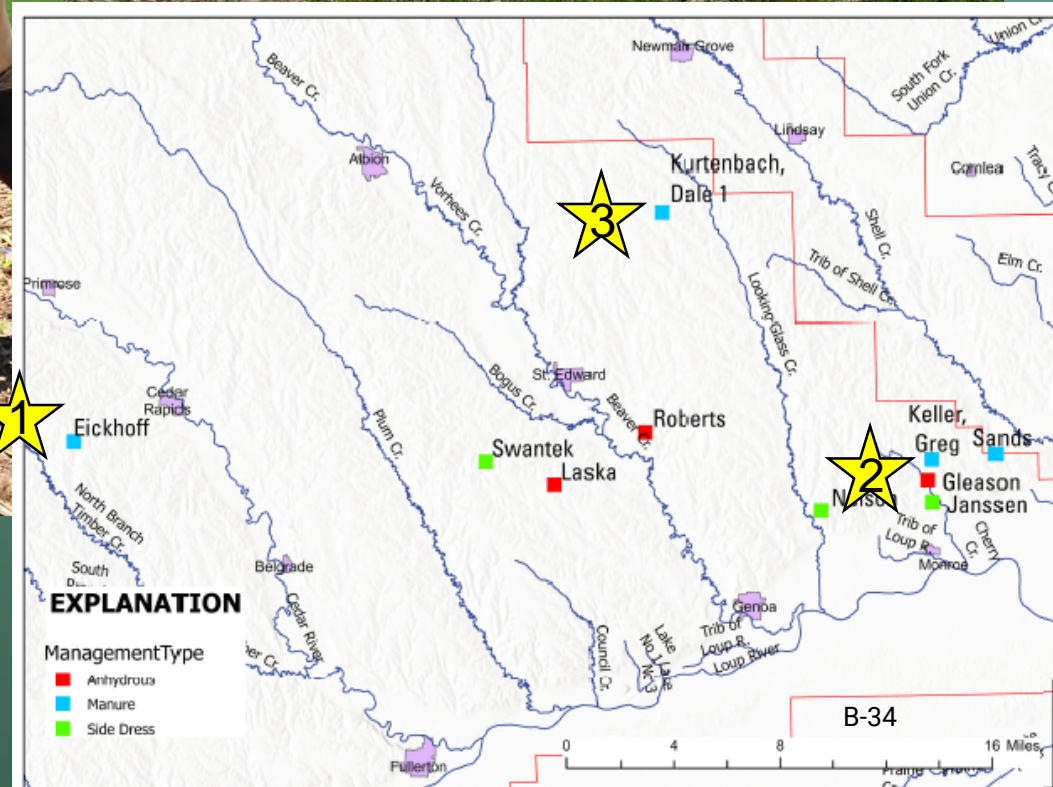
Study approach – Bromide tracer test

- Potassium bromide, was applied to all 10 fields in June in a 10 ft by 10 ft area
- Soil cores were collected ~9 weeks later to determine how much bromide moved
- The time elapsed from application to sampling, total precipitation, and irrigation water applied affect the depth that bromide had reached

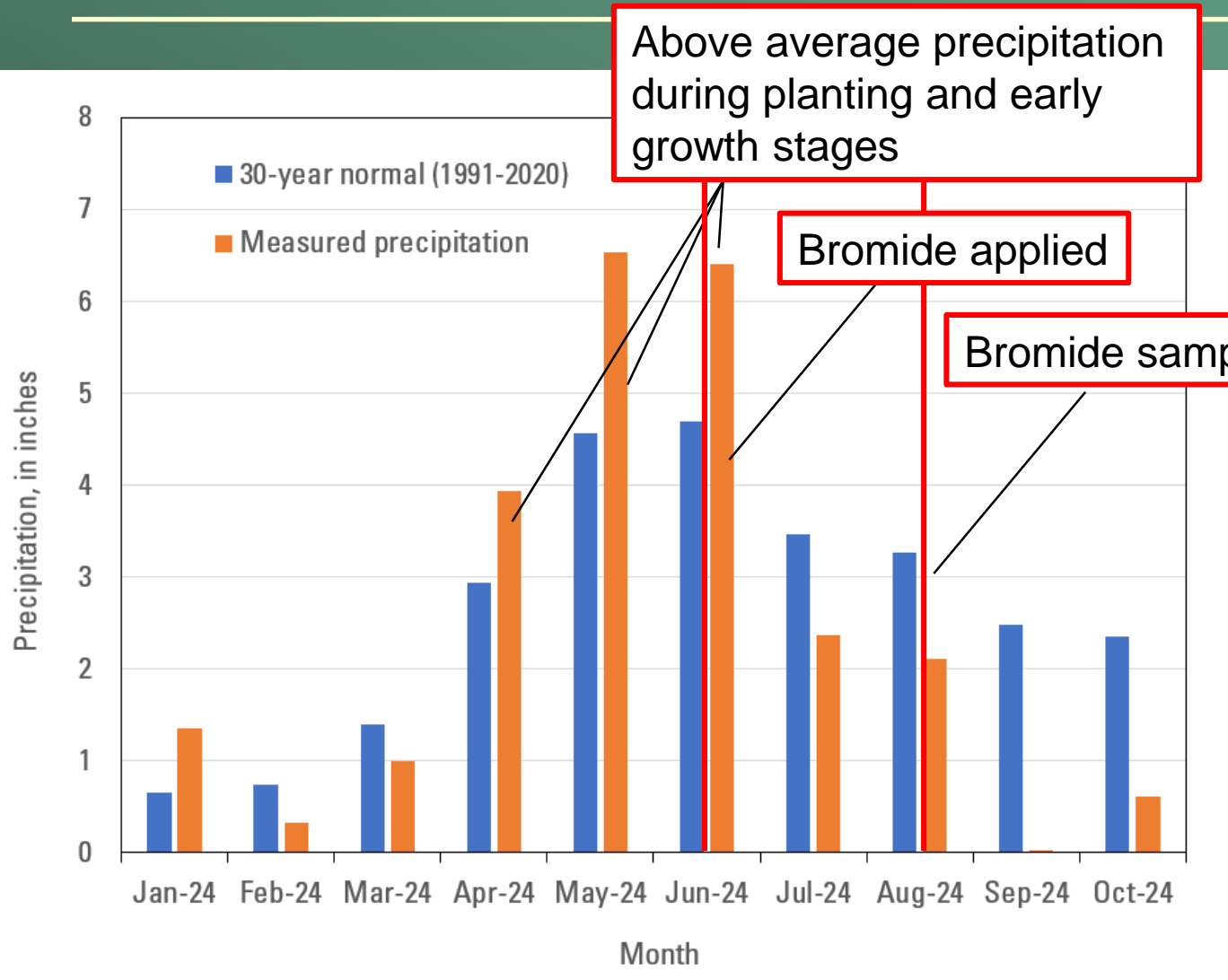


Soil moisture monitoring

- Soil moisture was collected continuously at 3 sites
 - Capture extreme precipitation events
 - Identify irrigation events
 - Track the development and extent of the root zone through the growing season
- Continuous water content data at 9 depths down to 3.3 ft



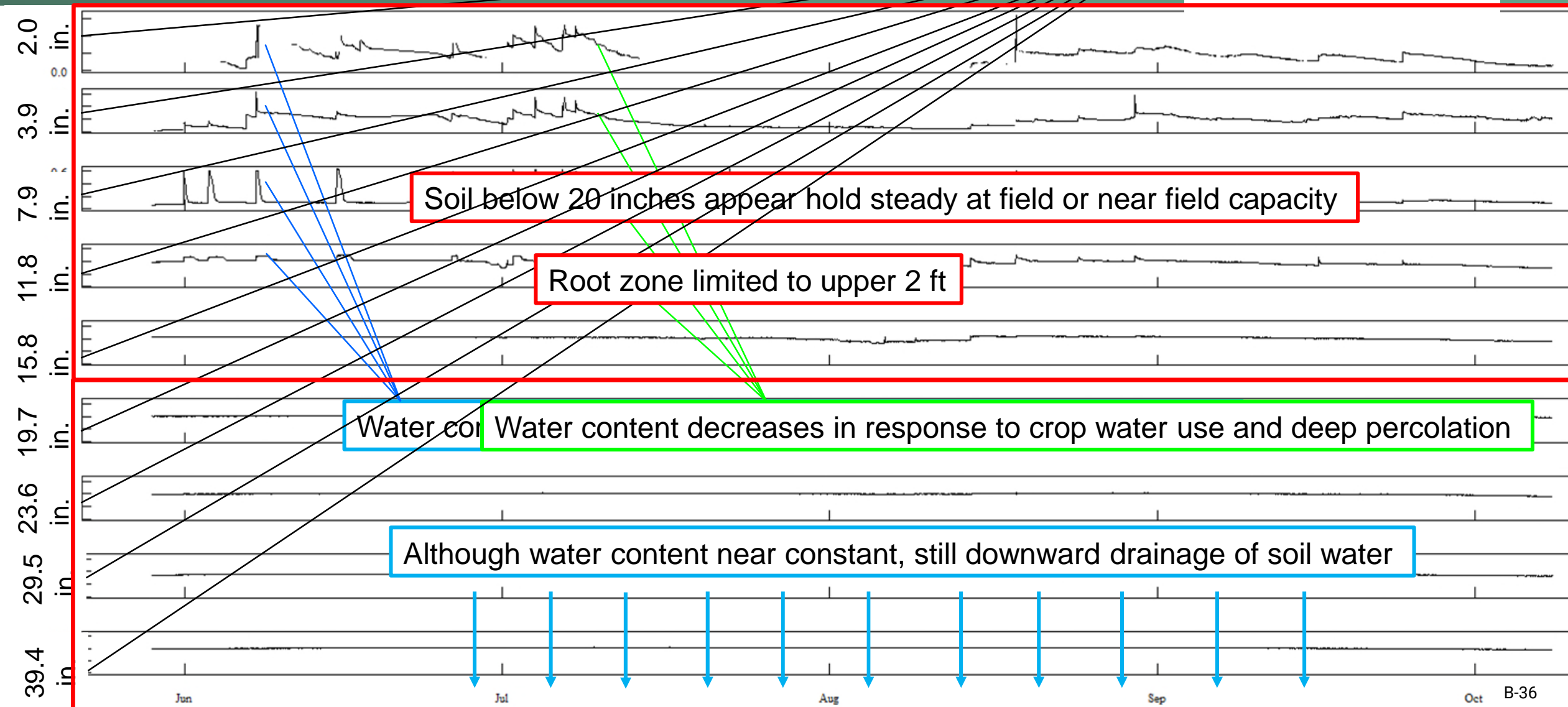
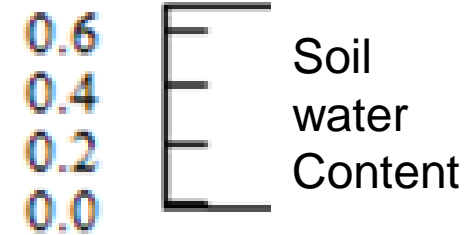
Measured precipitation vs. 30-year normal



- Above normal precipitation totals April through June
- Increased precipitation affected planting and soil sampling schedules
- Later summer to early fall extremely dry
- Bromide movement expected following precipitation and/or irrigation

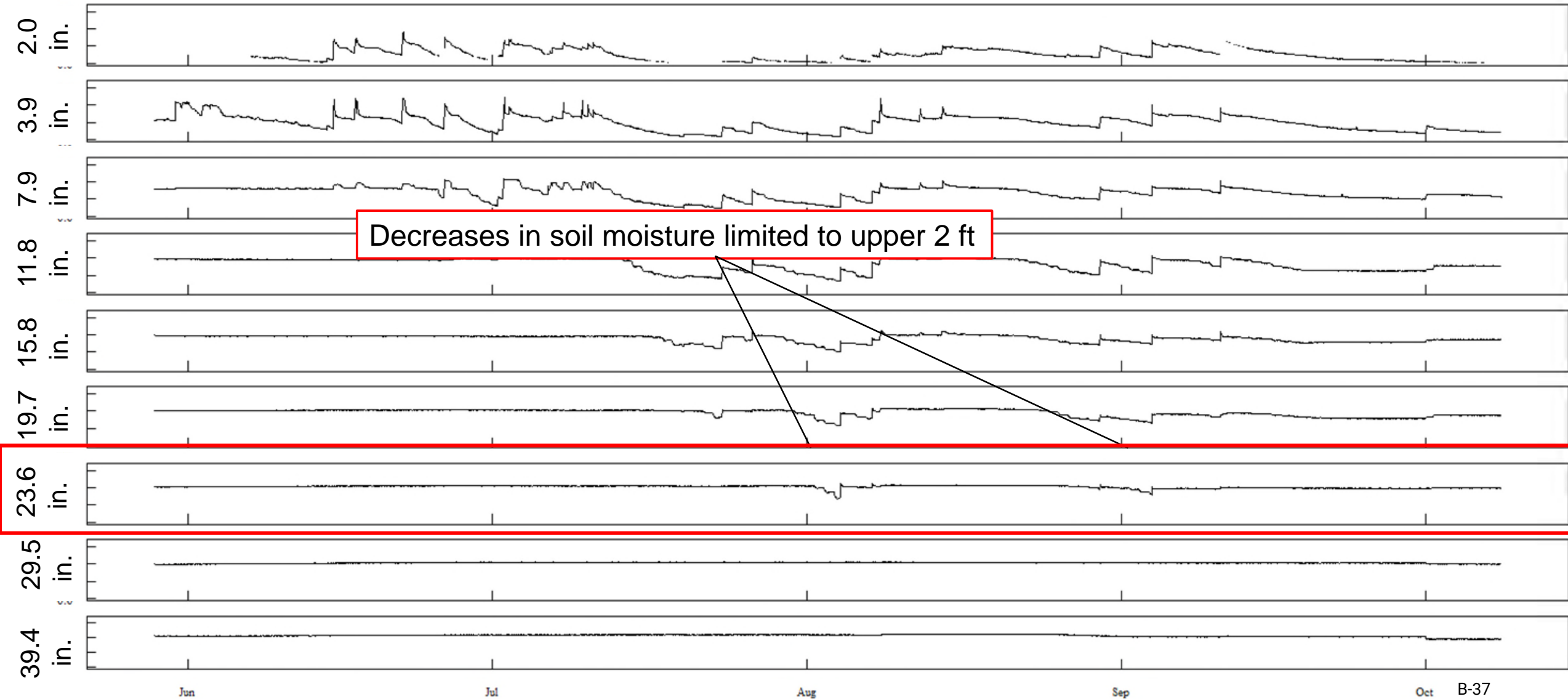
Soil moisture – site 1 Eickhoff

Preliminary Information-Subject to Revision. Not for Citation or Distribution.



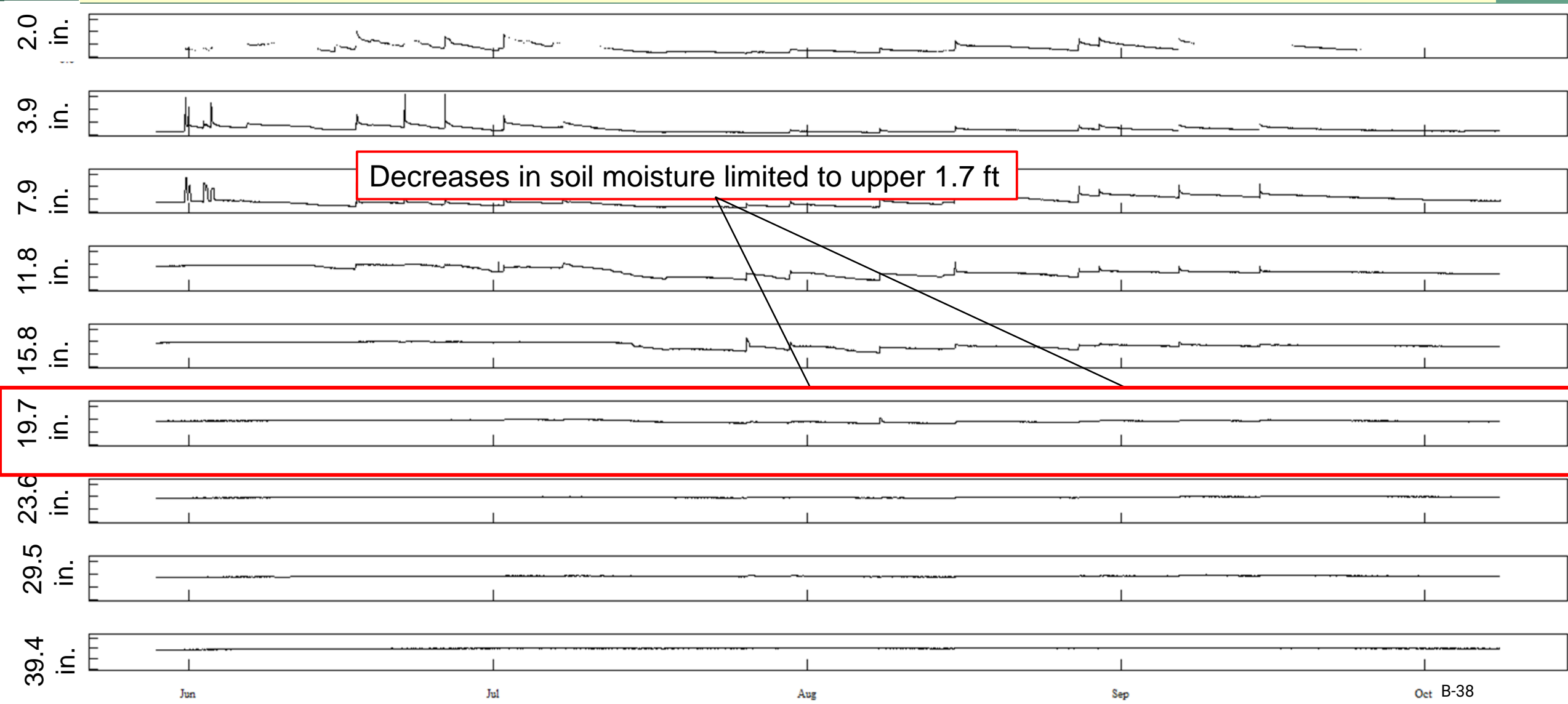
Soil moisture – site 2 Keller

Preliminary Information-Subject to Revision. Not for Citation or Distribution.



Soil moisture – site 3 Kurtenbach

Preliminary Information-Subject to Revision. Not for Citation or Distribution.

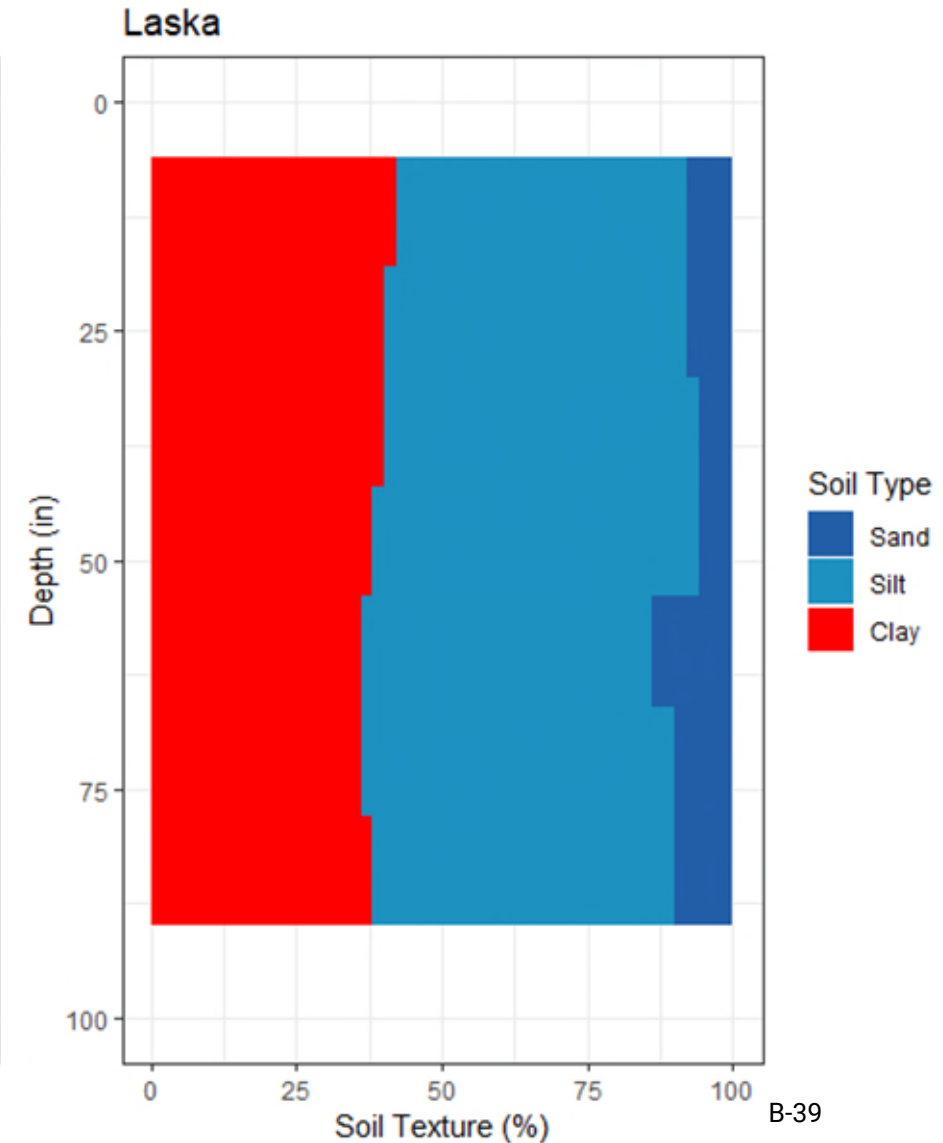
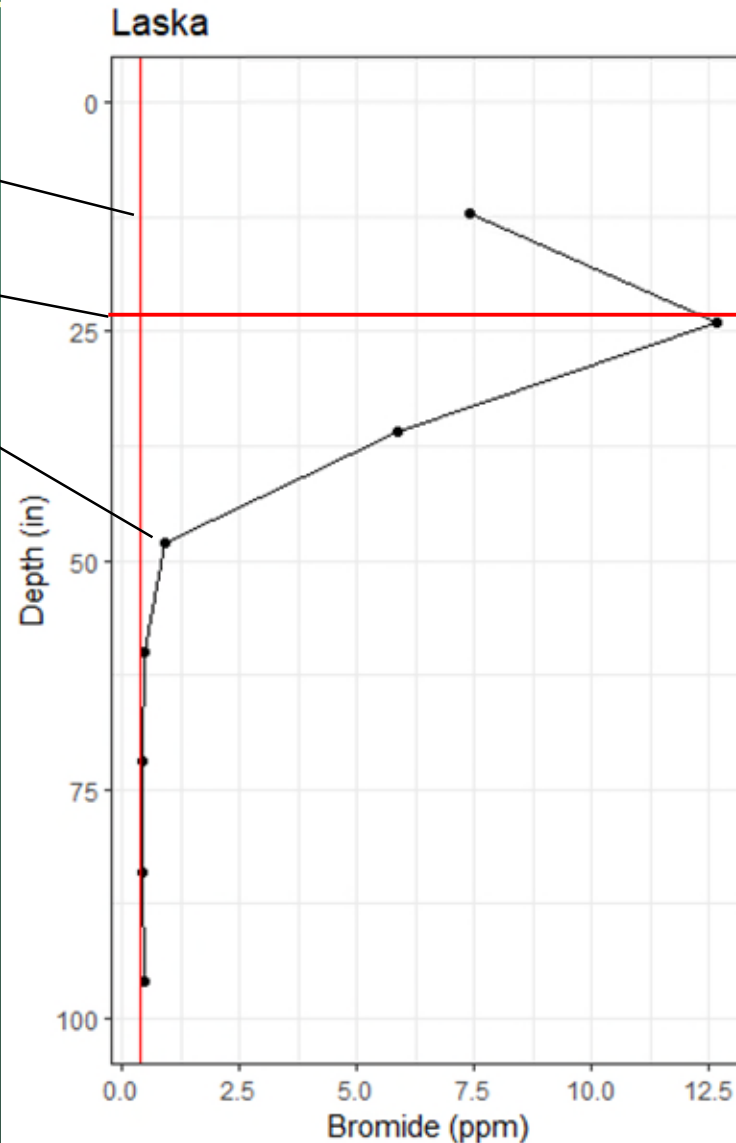


Example bromide tracer and soil texture data

Natural background concentration of bromide (0.5 ppm)

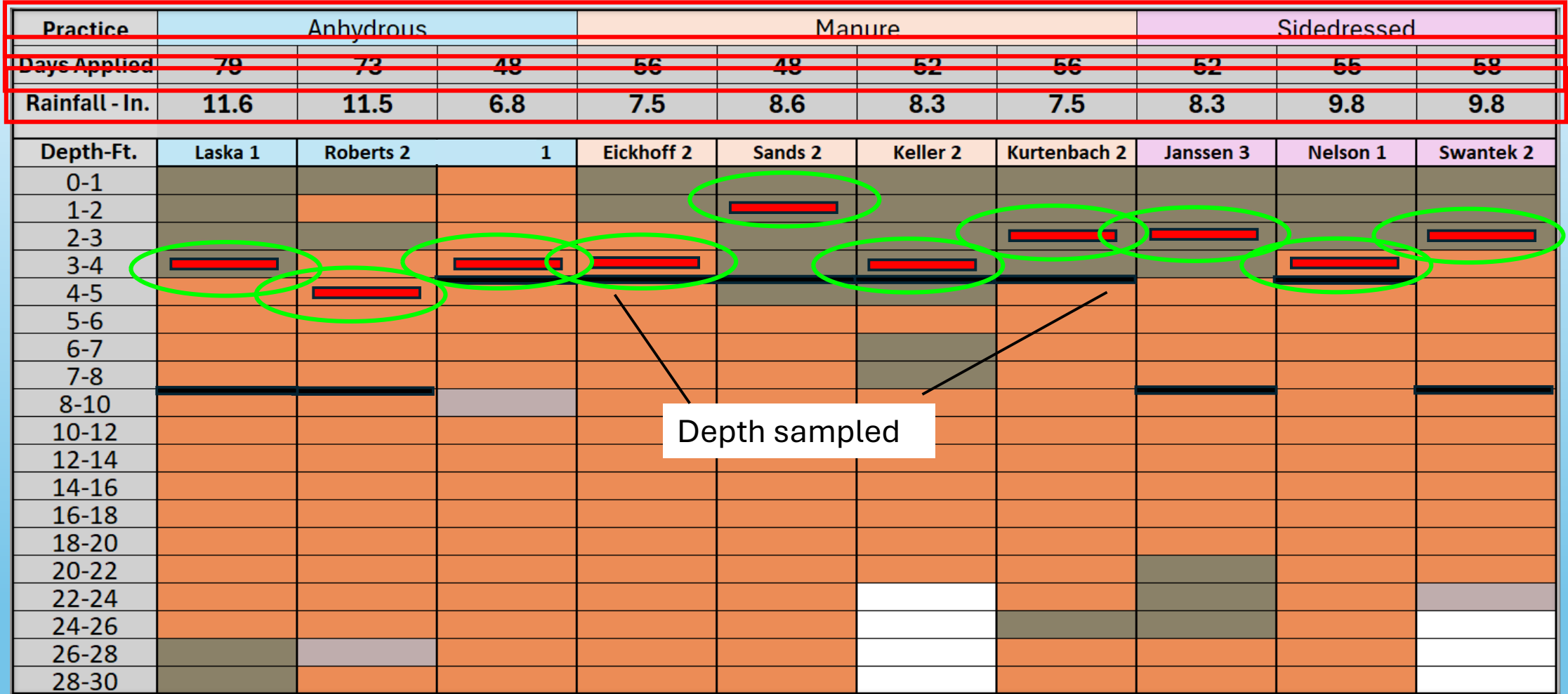
Maximum depth of root zone

Leading edge, or maximum depth



Bromide Tracer Movement

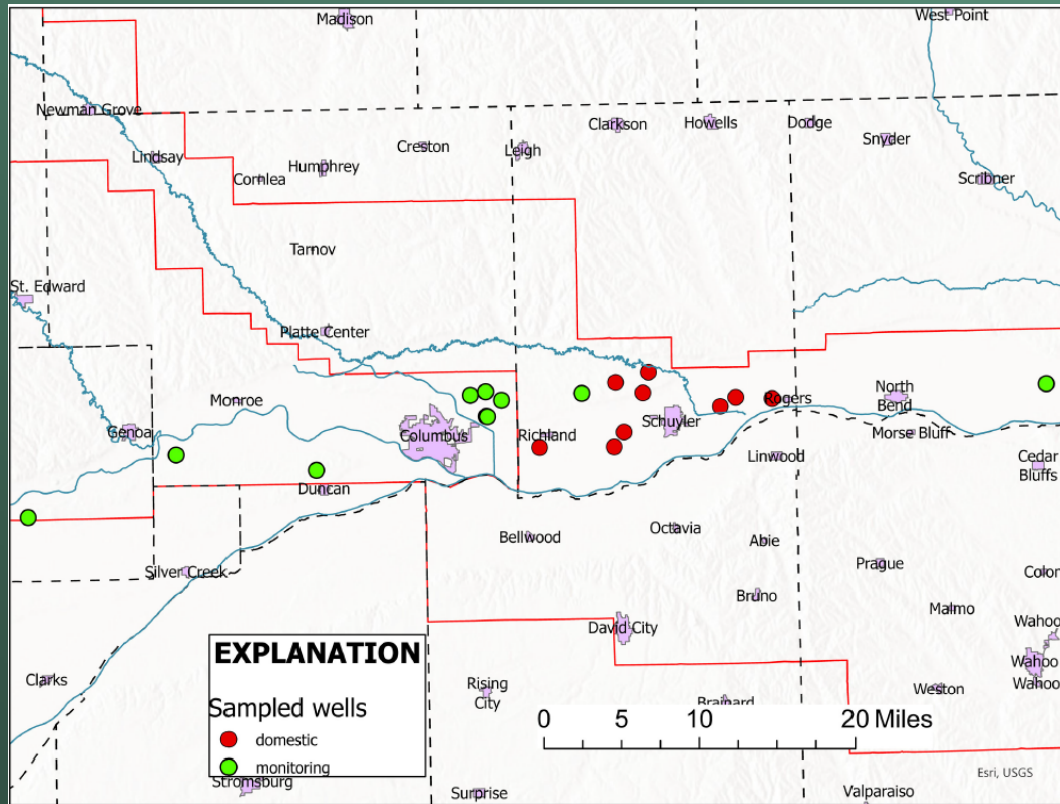
Fe Da Measured rainfall between Br- application and sampling



Bromide Leading Edge

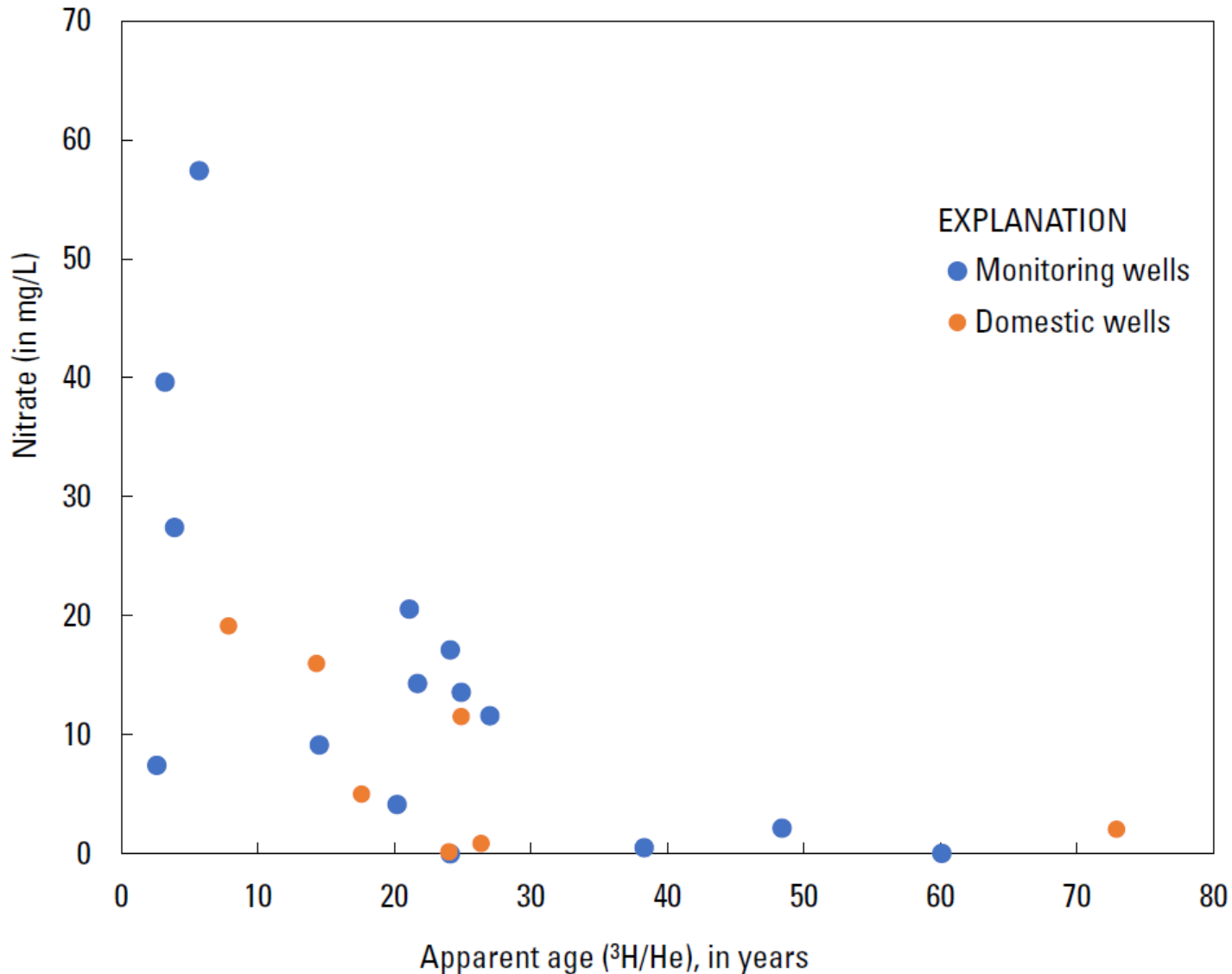
Depth sampled

Legacy nitrate groundwater sampling project



- Complimentary study with Lower Platte North NRD assess role of legacy nitrate in current groundwater conditions
- Assess effectiveness of current water management strategies to reduce nitrate concentrations
- Sampled 24 wells to determine the age and nitrate concentration in groundwater


Groundwater age and nitrate concentration



- Apparent age and nitrate inversely related
- All samples that exceed EPA MCL of 10 mg/L are less than 27 years old
- Samples with the 3 highest concentrations of nitrate are less than 5 years old

Bromide tracer tests for 2025 growing season

- Bromide tracer tests repeated in new part of same fields
- Primary purpose was to determine how reproducible the results were
- Examine influence of different climatic conditions on results



Bromide Tracer Movement

Summer 2025

Practice	Anhydrous			Manure				Sidedressed		
Days Applied	25	35	28	37	43	35	35	44	36	25
Rainfall - In.	10.4	12.9	13.8	11.7	10.9	9.1	11.7	10.9	12.9	10.4
Depth-Ft	Laska 3	Roberts 1	Connelly 3	Eickhoff 1	Sands 1	Keller 3	Kurtenbach 1	Janssen 2	Nelson 2	Swantek 1
0-1										
1-2										
2-3										
3-4										
4-5										
5-6										
6-7										
7-8										
8-10										
10-12										
12-14										
14-16										
16-18										
18-20										
20-22										
22-24										
24-26										
26-28										
28-30										

Nelson 2

Did not detect



Bromide Leading Edge █

Testing Depth █

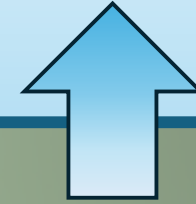
Leaching rates: Bromide vs nitrate

- Bromide tracer tests are a standard approach to estimating nitrate movement in the unsaturated zone
- Bromide and nitrate are both anions and are expected to move through soils at similar rates
- Published literature suggests that if bromide is used to estimate loss of nitrate to leaching, it could lead to a 25% overestimate (Clay and others, 2004)
- Actual transport rates (i.e. maximum rate of movement) for nitrate and bromide were nearly identical (Jiang and others, 1997)

Soil water movement

Ground Level

Precipitation / Irrigation



Plant Use /
Evaporation

1 Ft

Above 2 ft, soil moisture sensors data
variable response

2 Ft Root
Zone

2 Ft

No Root Uptake below 2 Feet


4 Ft

Below 2 ft, soils at or near field capacity

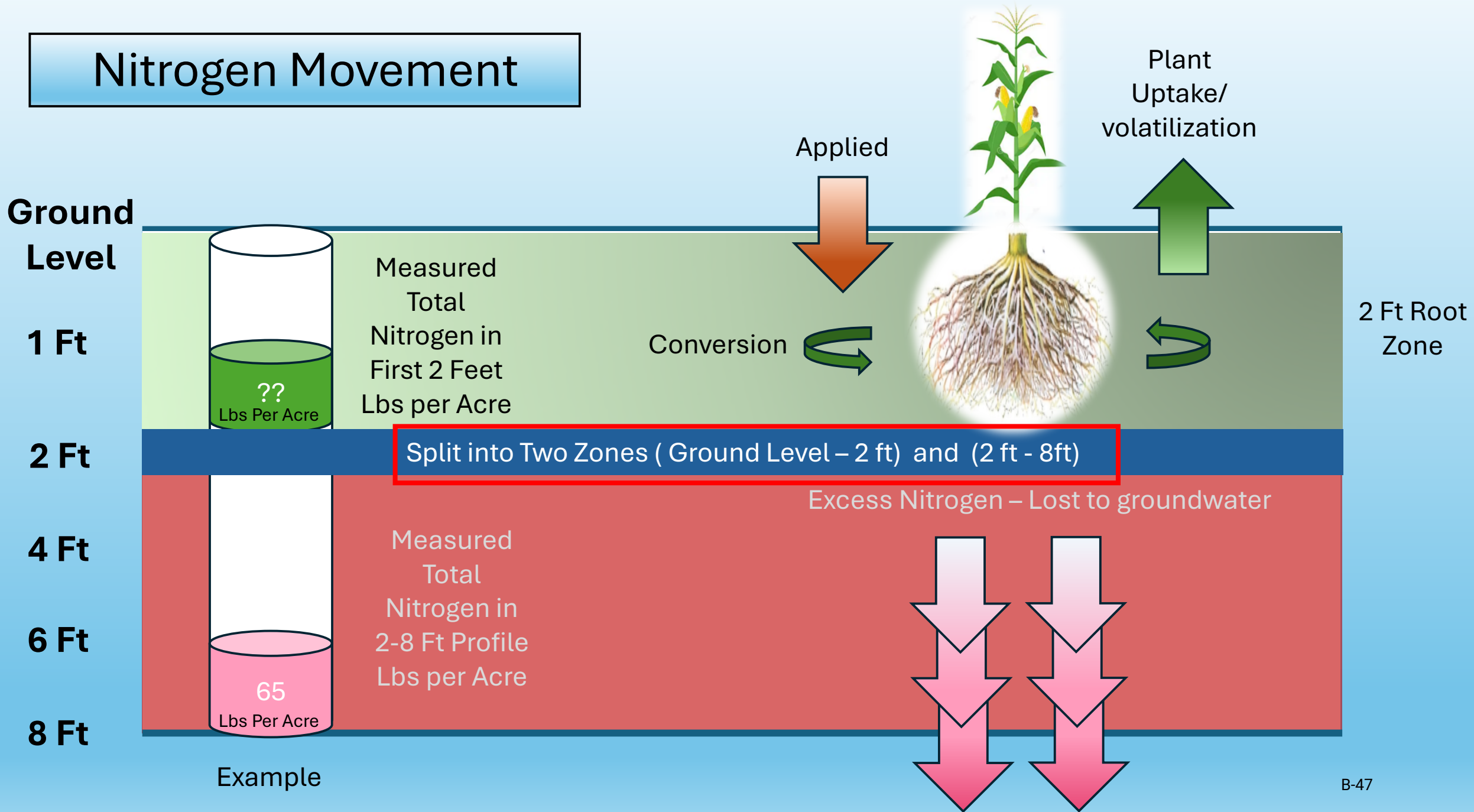
6 Ft

Steady, deep drainage of excess soil water

8 Ft

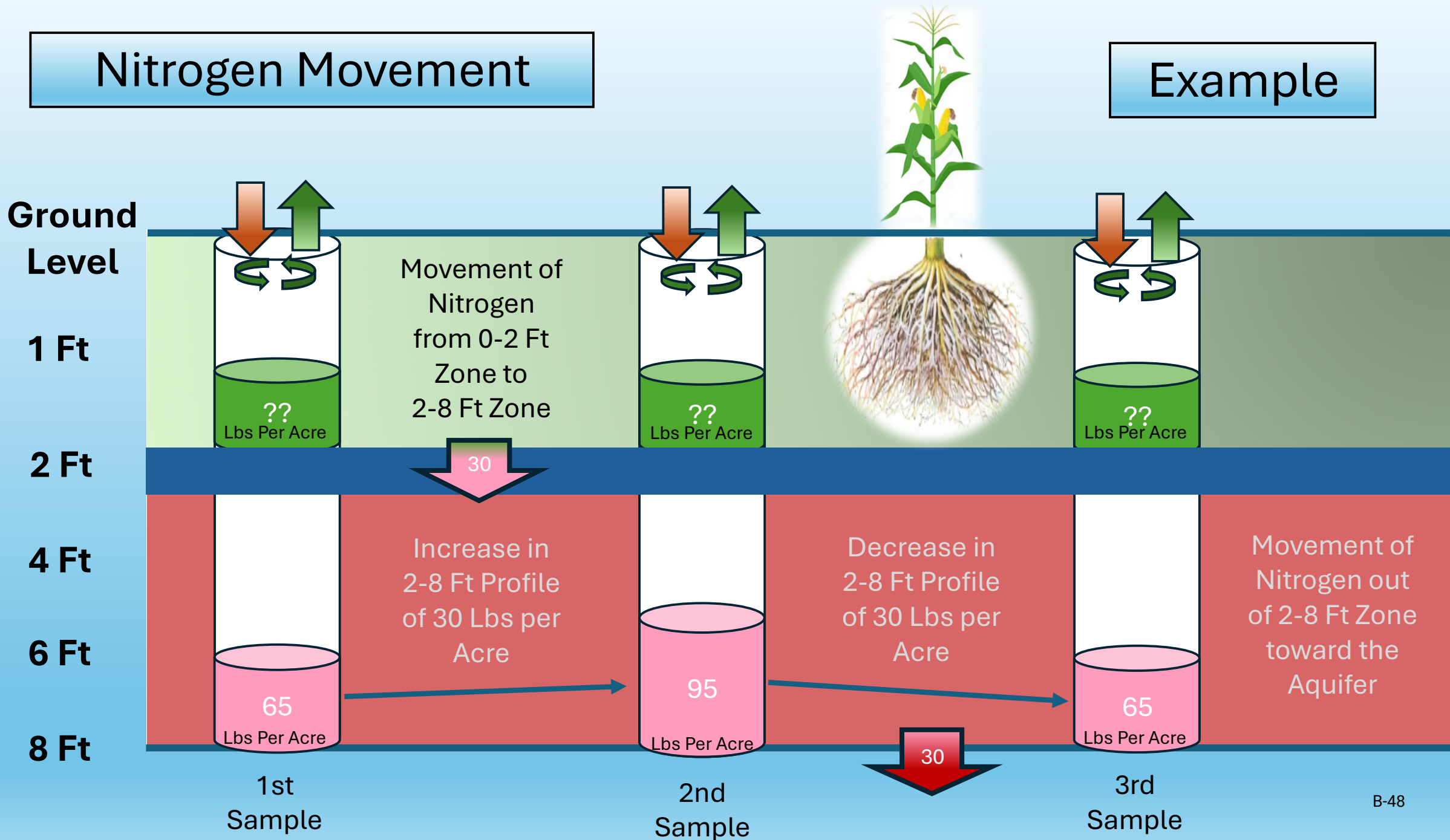


Nitrogen Movement



Nitrogen Movement

Example





NO₃⁻ Movement Through 8 Foot Profile

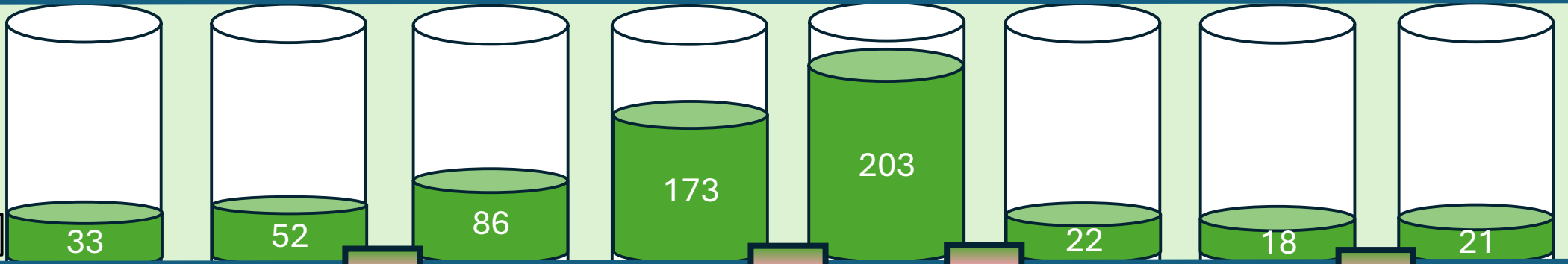
Anhydrous
Laska #1
3 Miles SE of St Edward

Ground Level

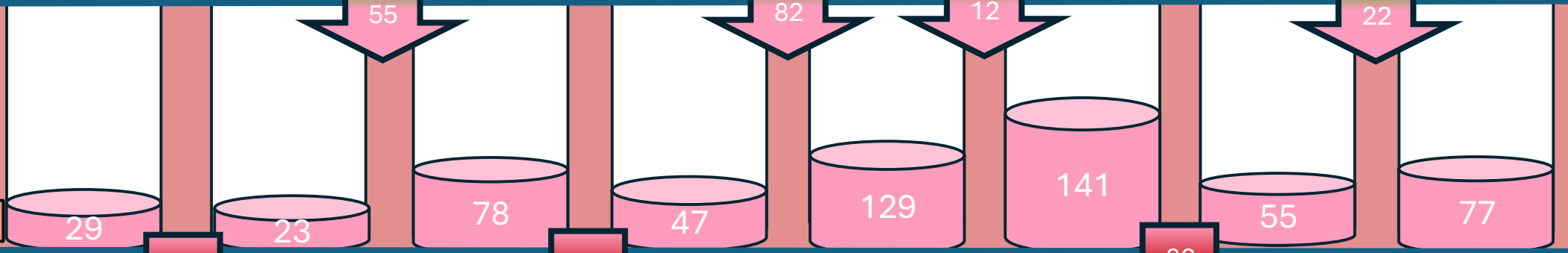
Oct 23 Dec 23 Mar 24 Apr 24 Jun 24 Aug 24 Nov 24 Dec 24



2 Ft NO₃⁻ Lbs per Acre



8 Ft NO₃⁻ Lbs per Acre



Cumulative NO₃⁻ Passing Below 8 Ft



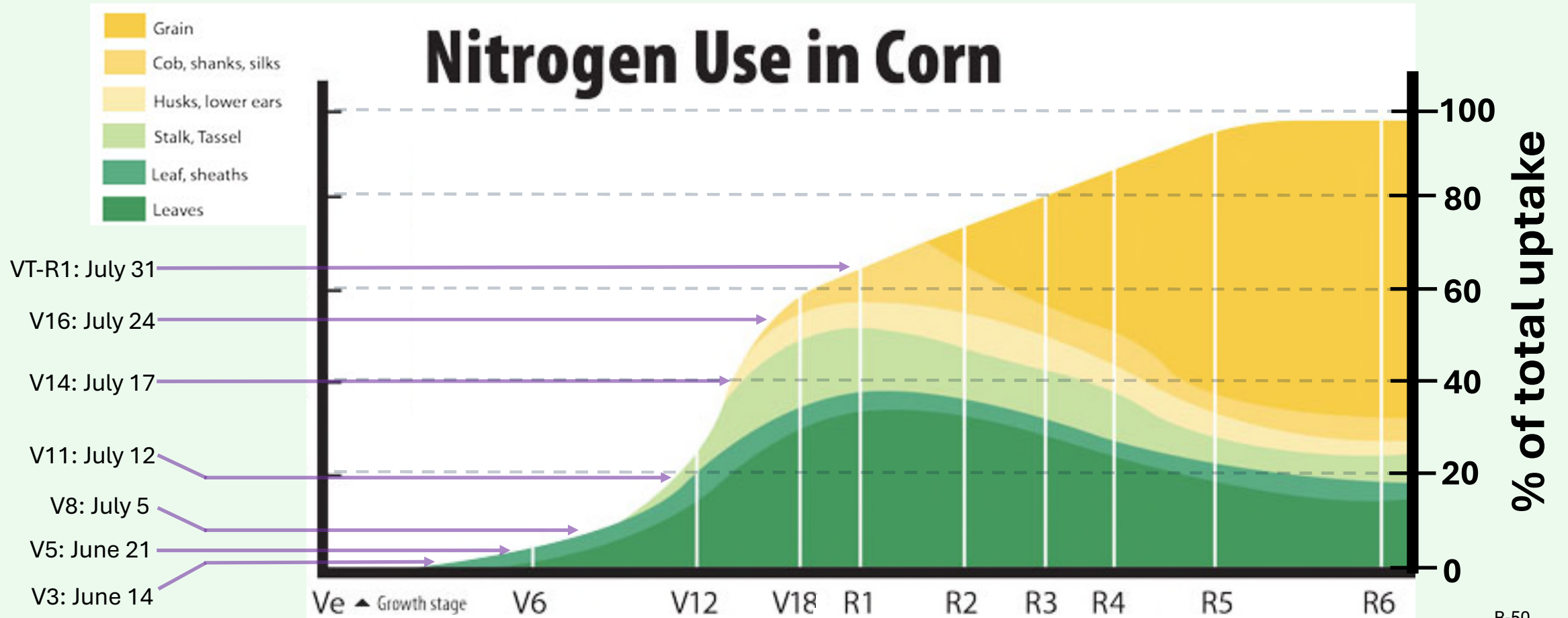
Corn Growth Stages 2024

Field Two

- Planted: May 17
- Emerged: May 27

Anhydrous Application: 12/07/2023

Our wet spring caused delayed planting for this field. A corn plant has only taken up 10% of it's total required N for the season at growth stage V6, which for this field was around 06/25/2024



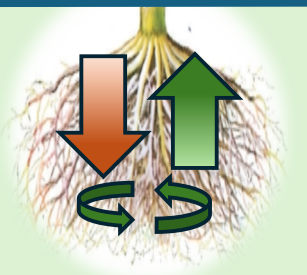


NO₃⁻ Movement Through 8 Foot Profile

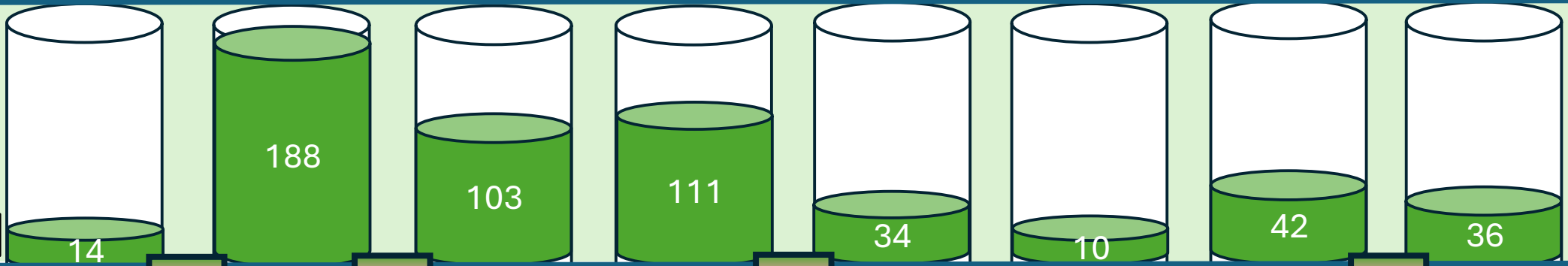
Manure
Producer: Mike Sands #1
3 Miles W of Platte Center

Ground Level

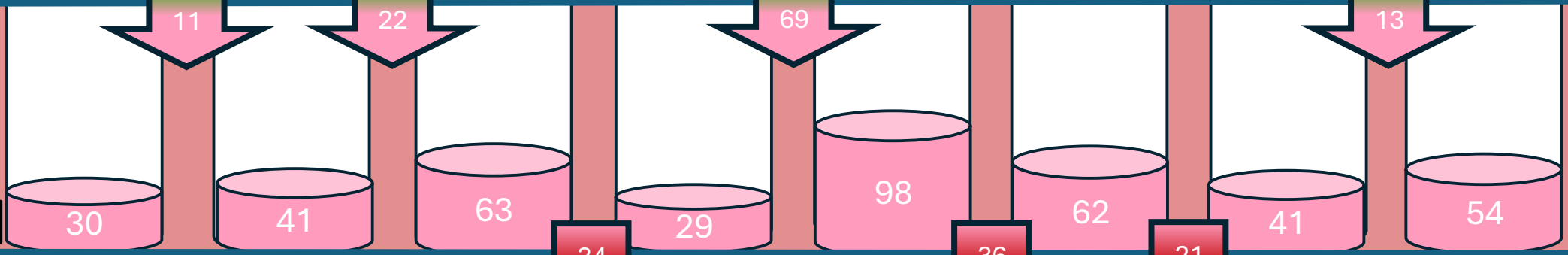
Oct 23 Dec 23 Mar 24 Apr 24 Jun 24 Aug 24 Nov 24 Dec 24



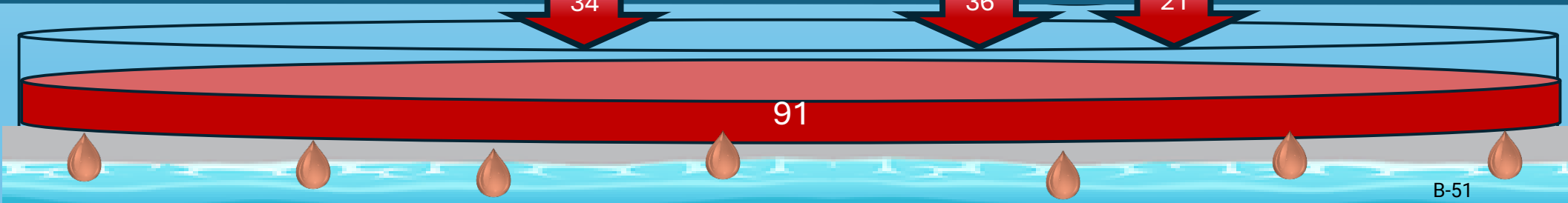
2 Ft NO₃⁻ Lbs per Acre



8 Ft NO₃⁻ Lbs per Acre



Cumulative NO₃⁻ Passing Below 8 Ft



Preliminary Information-Subject to Revision. Not for Citation or Distribution.

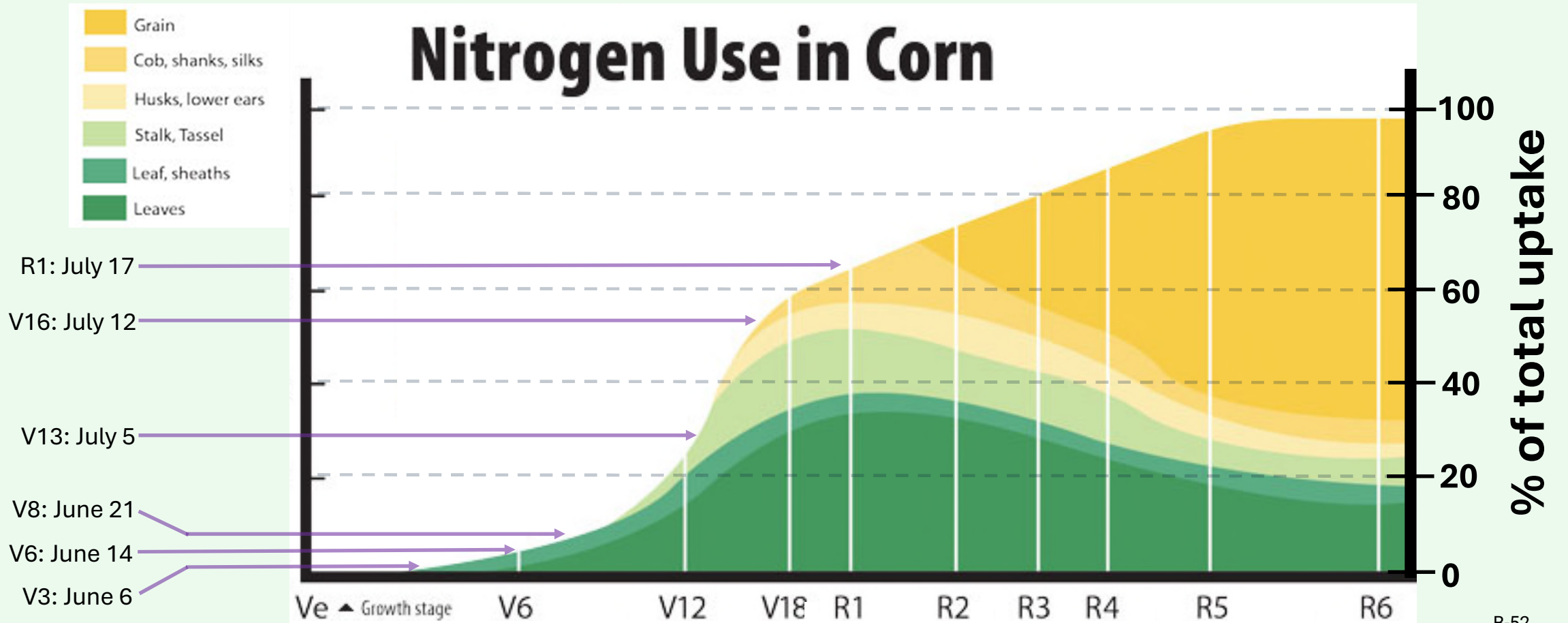
Corn Growth Stages 2024

Field One

- Planted: April 24
- Emerged: May 10

Fall Applied Hog Slurry

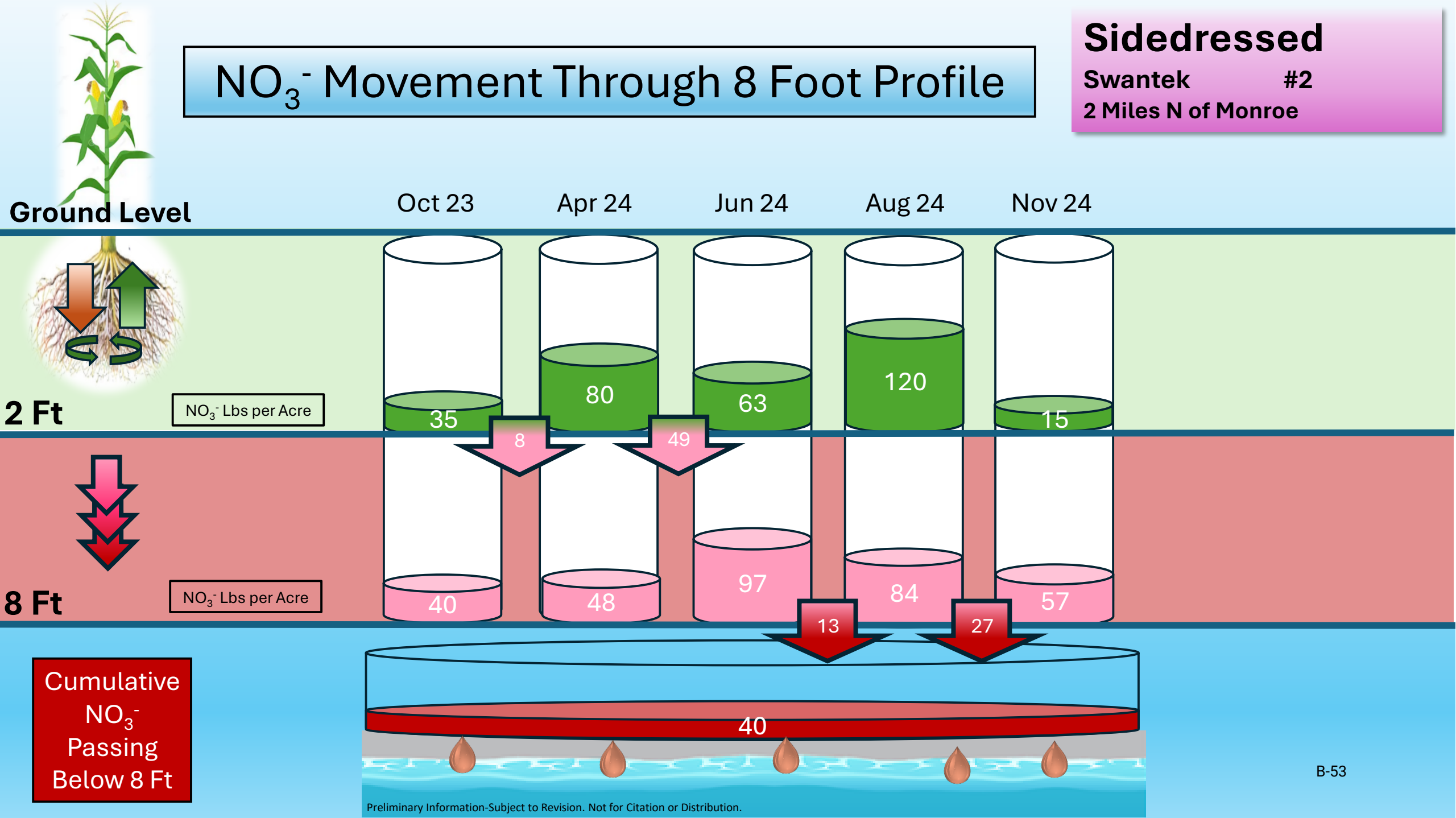
A corn plant has only taken up 10% of it's total required N for the season at growth stage V6, which for this field was around 06/14/2024



NO₃⁻ Movement Through 8 Foot Profile

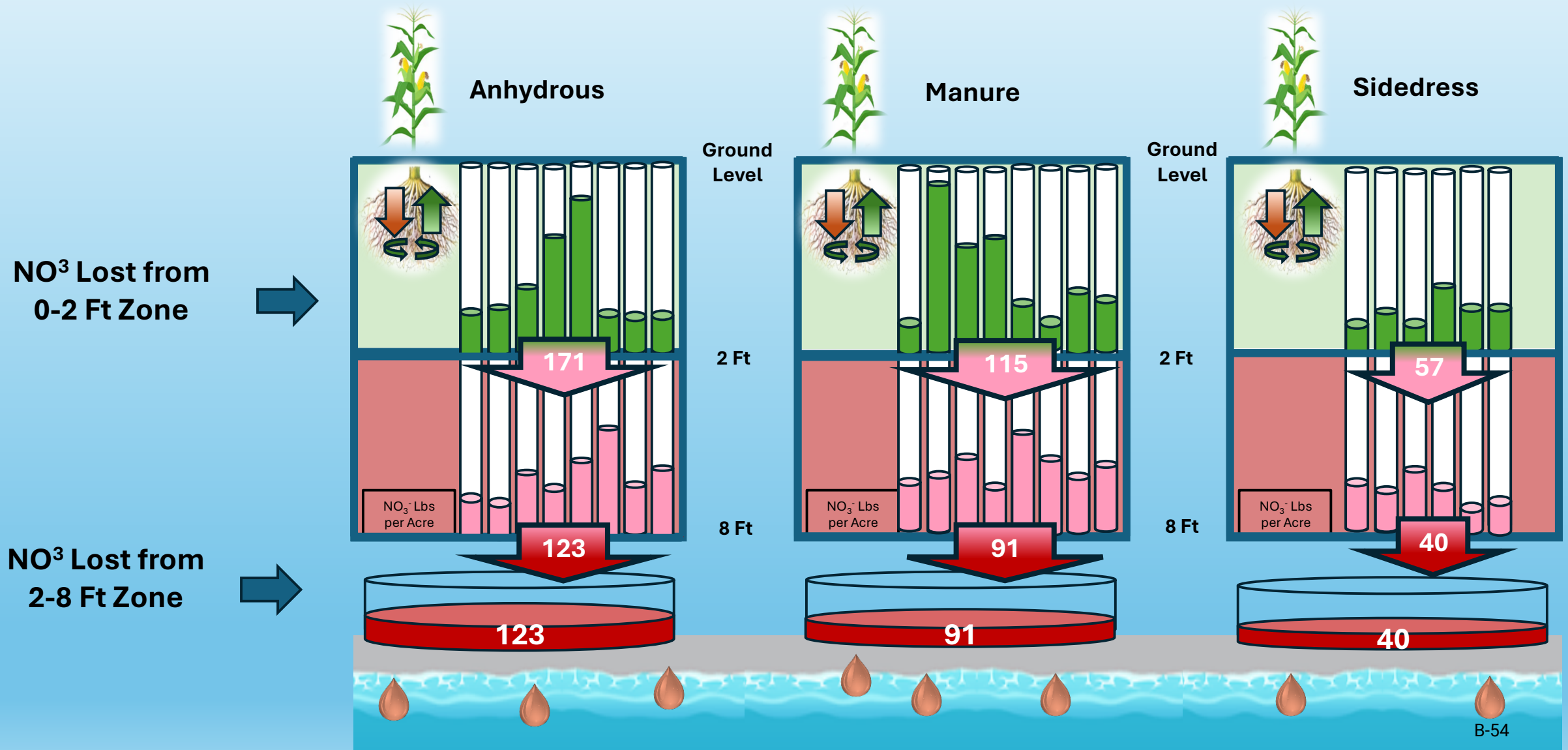
Sidedressed

Swantek #2
2 Miles N of Monroe



**Cumulative
NO₃⁻
Passing
Below 8 Ft**

October 2023 to December 2024 NO₃⁻ Losses





NH₄⁺ concentrations in 8-foot profile

Anhydrous
Laska #1
3 Miles SE of St Edward

Ground Level

Oct 23

Dec 23

Mar 24

Apr 24

Plant Date

Jun 24

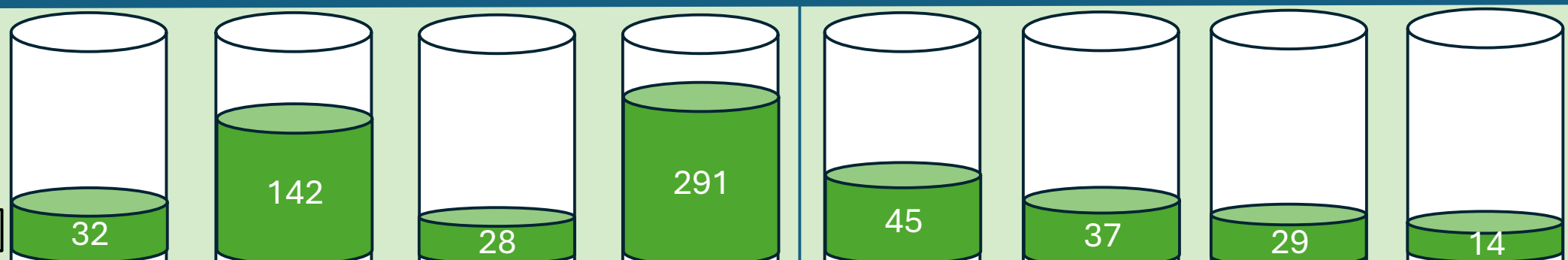
Aug 24

Nov 24

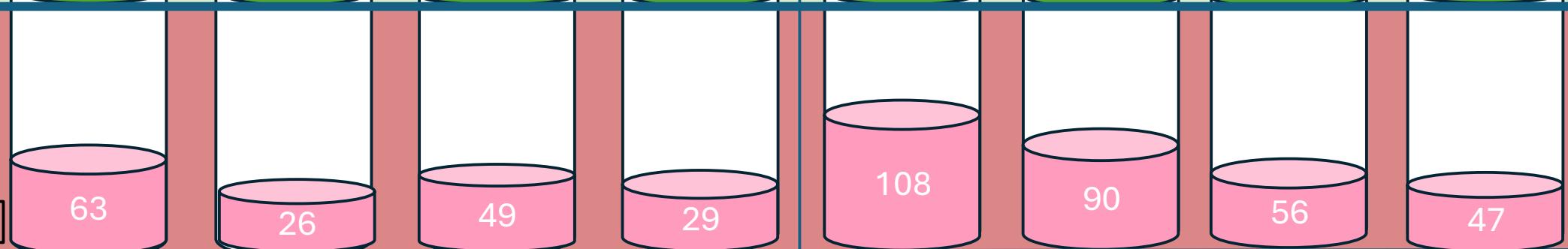
Dec 24



2 Ft NH₄⁺ Lbs per Acre



8 Ft NH₄⁺ Lbs per Acre



Questions remain:

Is NH₄⁺ moving through the profile?

Why is NH₄⁺ so variable?

Why are NH₄⁺ concentrations so high at depth?

Preliminary observations and lessons

- Deep, loess-derived soils lack restrictive layer that would limit N movement
- Early spring/summer precipitation may have limited root zone development to 2 ft
- Maximum movement of bromide was near 1 inch per day; comparable to maximum rate of nitrate
- Rapid water movement and shallow root zone increases the likelihood some N is not being used by the crop and lost to groundwater

Preliminary observations



- **N movement influenced by application of groundwater - water application and nitrogen management go hand in hand**
- **Questions remain about ammonium concentrations and movement**

Next steps

- **Continued soil coring and analysis**
 - 2025 growing season soil core collection and analysis is ongoing
 - Continue to track migration of bromide
- **Examine and interpret soil moisture data from 2025 growing season**
 - Temperature Sensors added to sites
 - Estimate root zone depth and capture potential extreme rain events
 - Different precipitation patterns could produce different results
- **Water Sustainability Fund grant: expanding pilot project into new areas of the LLNRD and include focus areas within Central Platte and Upper Big Blue NRDs**

Questions

Chris Hobza, P.G.
Lead Hydrologist
(402) 326-0113
cmhobza@usgs.gov

Jason Moudry
Water Programs Specialist
(308) 728-3221
jasonm@llnrd.org



SENTINELAG

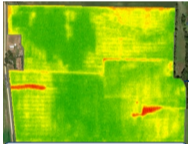


End the guesswork – Sentinel uses your crop to guide your nutrient and water management in-season.

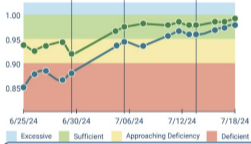


SENTINEL


- + \$22/ac profit (243 bu/ac average)
- + 23% NUE (0.59 average)



Data



Insights



Recommendations

Key Advantages: No yield goals, soil samples, N credits, or labor; hybrid/variety specific; pre-visible demand detection.

Crops Served: Corn, Sorghum, Cereals, Potatoes, Beets, Cotton, and more.

Tiers: Irrigation, Standard, Advanced, Complete



A large-scale irrigation system, likely a center pivot system, is shown in the background. The structure consists of a long, straight metal pipe supported by a series of metal towers and cross-arms, stretching across a vast agricultural field. The sky is clear and blue. In the foreground, the lush green leaves of a cornfield are visible, partially obscured by the dark blue banner.

How it Works

Implementing the Sentinel platform to make better in-season decisions.





Sentinel's Field List and Home Dashboard help users quickly digest the nitrogen status of their fields.

Fields

Q Search: AM

CSP Farms

160 Schind Farms
Apply N Sufficient
Aero Edge Agreements (James Henrick)

#1 Olsen Farms
Do Not Apply N Sufficient
791 Ag. Inc. (James Henrick)

#1 CK Farms
Apply N Approaching Deficiency
791 Ag. Inc. (James Henrick)

#2 Olsen Farms
Do Not Apply N Sufficient
791 Ag. Inc. (James Henrick)

#3 Olsen Farms
Do Not Apply N Sufficient
791 Ag. Inc. (James Henrick)

#4 Olsen Farms
Do Not Apply N Sufficient
791 Ag. Inc. (James Henrick)

#9 Olsen Farms
Do Not Apply N Sufficient
791 Ag. Inc. (James Henrick)

#11 Cast Farms
Image Out Precision Agromony (James Henrick)

#17 Cast Farms
Apply N Approaching Deficiency Precision Agromony (James Henrick)

#17 CK Farms
Apply N Approaching Deficiency 791 Ag. Inc. (James Henrick)

#23 Cast Farms
Apply N Approaching Deficiency Precision Agromony (James Henrick)



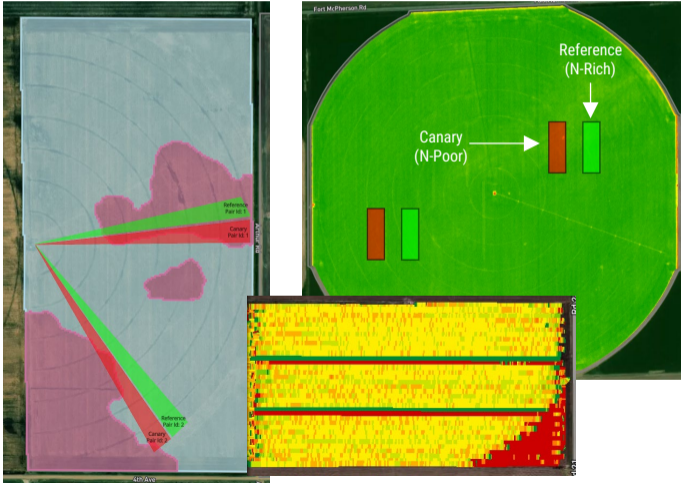
Dashboard

Account Manager CSP Farm Field # Latest Rec Date Sufficiency N Status Recommendation

Account Manager	CSP	Farm	Field #	Latest Rec Date	Sufficiency	N Status	Recommendation
James Henrick	Precision Agromony	Cornhuber Farms	409	09/25/2025	83.8	Deficient	Apply N
James Henrick	Precision Agromony	Cornhuber Farms	407	09/25/2025	89.7	Deficient	Apply N
James Henrick	Precision Agromony	Cornhuber Farms	405	09/25/2025	88.2	Deficient	Apply N
James Henrick	Precision Agromony	Cornhuber Farms	404	09/25/2025	87.2	Deficient	Apply N
James Henrick	Precision Agromony	Baker Farms	95L	09/24/2025	90.9	Sufficient	Do Not Apply N
James Henrick	Precision Agromony	Cornhuber Farms	6 Road	09/25/2025	83.7	Deficient	Apply N
James Henrick	Precision Agromony	Cornhuber Farms	37	09/25/2025	92.8	Sufficient	Apply N
James Henrick	Precision Agromony	Dringie Farms	Zimmer 1	09/24/2025	102.2	Approaching Deficiency	Apply N
James Henrick	Precision Agromony	Cold Rain Inc	Wildier	08/19/2025	100	Sufficient	Do Not Apply N
James Henrick	Precision Agromony	Baker Farms	West Place	09/24/2025	100.4	Approaching Deficiency	Apply N
James Henrick	Precision Agromony	Ron Whitsewski	West 114	09/25/2025	99.3	Approaching Deficiency	Apply N
James Henrick	Precision Agromony	D&S Rainforth LLC	Waynes Quarter	09/25/2025	92.7	Deficient	Apply N
James Henrick	Precision Agromony	Baker Cattle Co.	UPW TAPS North Platte - Team 35	09/25/2025	95.8	Deficient	Apply N
James Henrick	Precision Agromony	Michael Knoll Farms	SPN	09/25/2025	91.1	Deficient	Apply N
James Henrick	Precision Agromony	Cornhuber Farms	South Quarter	09/24/2025	95.2	Deficient	Apply N
James Henrick	Precision Agromony	D&S Rainforth LLC	South of Texas	09/25/2025	84.8	Deficient	Apply N
James Henrick	Precision Agromony	Hobson Farms	South Field - Arnie Hobson Sentinel Trust	09/25/2025	88.9	Deficient	Apply N
James Henrick	Precision Agromony	Barbark Farms	South Dana	09/24/2025	97.7	Approaching Deficiency	Apply N
James Henrick	Precision Agromony	Cornhuber Farms	South 80	09/24/2025	93.3	Deficient	Apply N
James Henrick	Precision Agromony	Baker Cattle Co.	Smith 80	09/25/2025	101.9	Sufficient	Do Not Apply N
James Henrick	Precision Agromony	Cornhuber Farms	Schuck 80	09/25/2025	93.2	Deficient	Apply N
James Henrick	Precision Agromony	ROBICH Farms	Oldberg Church	09/25/2025	101.4	Sufficient	Do Not Apply N
James Henrick	Precision Agromony	D&S Rainforth LLC	North Flood	09/25/2025	86.4	Deficient	Apply N
James Henrick	Precision Agromony	Cornhuber Farms	North 80	09/24/2025	91.6	Deficient	Apply N
James Henrick	Precision Agromony	Baker Cattle Co.	North 80	09/25/2025	98.8	Approaching Deficiency	Apply N



We isolate the impact of Nitrogen on crop yield potential and calibrate every image using paired N-rich (reference) and N-poor (canary) plots in the field.



Sentinel plots help you see:

1. The crop's potential with extra N
2. N demand before it occurs

Sentinel plots can be established in any operation using:

- Plots
- Slices
- Field-length Strips

Sentinel plots should be established prior to mid-vegetative growth:

- Lighter soils – at or after planting
- Heavier soils – any application



Sentinel creates prescriptions for ground or fertigation applied plots. It can also use plots created with an application executed without a Sentinel-originated Rx.

131 Rohde SE7 East Half

Date: 11/20/2025

Recommendation: ALL-I

Plot	Method	Rate	Product	Area	Action
1	25	14.00	116.52	0.44	
2	25	14.00	116.52	0.44	
3	25	14.00	116.52	0.44	
4	25	14.00	116.52	0.44	

No-Analyze Imagery

Start Date: 11/19/2024

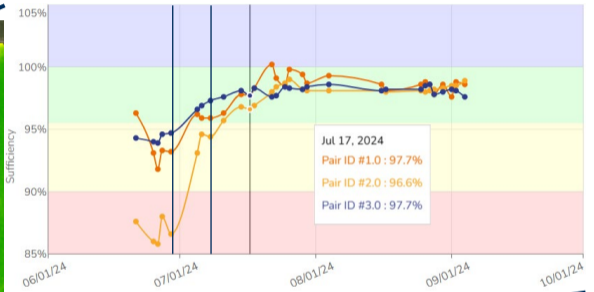

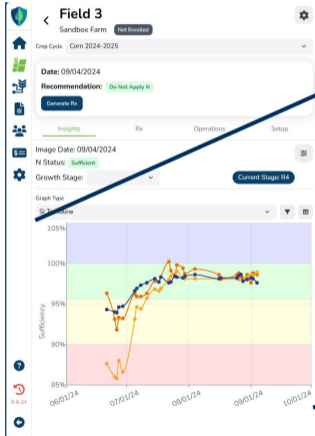
End Date: 11/21/2024

Apply

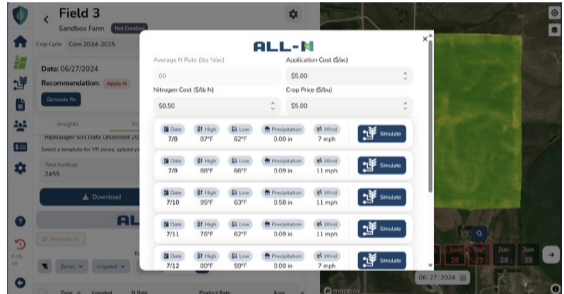
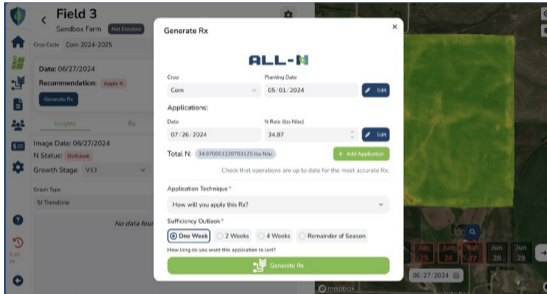
- Placed using best available zones.
 - Autoplace feature
 - Image-based zones
- Sentinel plots can be activated for insights with confirmation or upload.
- Sentinel offers multiple ways to validate plot locations if desired.
 - User editing of plots
 - Automated as-applied processing
 - Validation against virtual SI



Sentinel uses crop data and imagery to continuously monitor crop nitrogen status and detect when there is demand for additional nitrogen using the Sufficiency Index (SI).



Recommendation	Application
6/21/24	6/29/24
7/5/24	7/5/24
7/11/24	7/14/24




Generate prescriptions to satisfy crop demand.

- Image-based dynamic zones
- Rates based on imagery and modeling

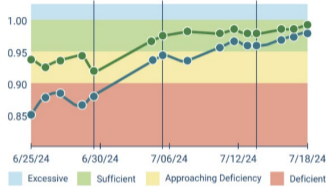
Compare the impact of timing on uptake and ROI.

- See how precipitation impacts uptake.
- Assess potential ROI from the application.

Detailed product, timing, and rate comparisons coming soon.



Capture



Detect



Measured N Demand

- SI Values
- Weather
- Crop & Soil
- Applications
- Preferences



Forecasted N Demand



N Recommendation



1 Rohde SE7 East Half

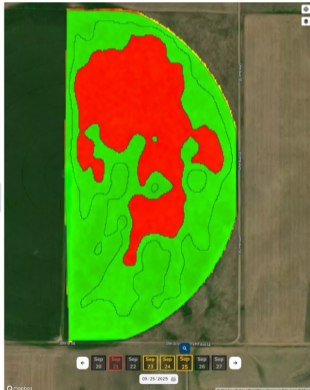
10/20/25

Short Term Recommendation

Download Support Fix

ALL-IH

Input	N Rate (lb/d)	Product Rate	Area
1	34.00	4.73	23.00
2	34.00	4.73	24.00
3	0.00	0.00	22.00



Source: Farm Equipment



Source: Successful Farming

Source: University of Nebraska - Lincoln

A large-scale irrigation system, likely a center pivot system, is shown in operation over a vast cornfield. The metal structure of the system, including long pipes and support beams, extends from the foreground into the distance under a clear blue sky. The corn plants in the foreground are lush and green.

Uses and Benefits

How Sentinel empowers agile nitrogen stewardship.



**2022****2023****2024**

Yield (bu/ac)	241	246	242
NUE (lb-N/bu)	0.81	0.70	0.75
N Savings	+ \$40/ac	+ \$34/ac	+ \$27/ac
NUE Change	+ 23%	+ 26%	+ 20%
N Change	- 42 lb/ac	- 50 lb/ac	- 45 lb/ac
Sample Size	42	56	108



THE 60TH ANNUAL
YIELD CONTEST

- Yield Contest Low N Champion in 2023 with 313 bu/ac on 178 lb-N/ac
- Five Top-6 finishes in two years



We benchmark!
Check out our on-farm trial results.



Category	% of Fields
20+ lb-N/ac Reduction	82%
30+ lb-N/ac Reduction	73%
40+ lb-N/ac Reduction	59%
Increase N	4%

Largest Reduction: 124 lb- N/ac
 Largest Increase: 81 lb- N/ac

Change Range: 205 lb- N/ac

Benchmarking Results – 2021 to 2024 (36 sites)

Treatment	Yield (bu/ac)	N Applied (lb-N/ac)	NUE (lb-N/bu)	Profit* (\$/ac)
Sentinel	243	139	0.59	\$1,271.68
Grower	245	189	0.78	\$1,249.73
Difference	-2	-50	-0.19	\$21.95
Change	-1%	-24%	+23%	+2%

Academic literature and our private dataset is developing around optimal nitrogen management benefits for crop and soil health, both of which may lead to better attribute marketability for ag products.



Crop Health

Numerous crop health benefits are being associated with optimal nitrogen management.

- Reduced disease pressure
- Reduced insect pressure
- Improved standability*
- Enhanced root development
- Plant growth control

Soil Health

Soil health benefits of optimizing nitrogen applications are also being identified through groups like the Soil Health Institute and NE Soil Health Coalition.

- Microbe activity
- Soil pH consistency
- Leveraging mineralization

Attribute Marketability

As international agriculture continues to evolve, American products will increasingly need to gain value through better attributes.

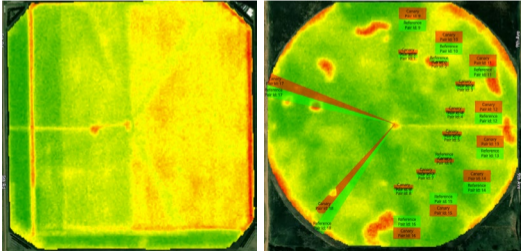
- Crop quality
- Processability
- Digestability
- Carbon Intensity
- Water Intensity

Sentinel is working with partners to gather data on disease incidence, stalk quality, soil health attributes, and grain quality under changes in N management.



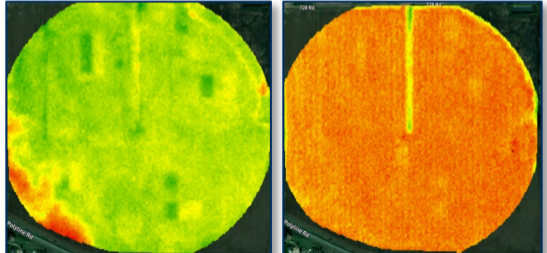
Biologicals, Stimulants, Alternatives

- Measure product impact on N uptake and N sufficiency
- Control risk with the information you need to intervene in-season



Regenerative Practices & Practice Changes

- Determine previous/cover crop residue N tie up and ensuing breakdown
- Tillage changes, interseeding, overwinter grazing impacts can be detected





- Detect and track N availability from base manure application
- Quantify impact of in-season manure applications
- Identify when synthetic/commercial N needs to be used
- Determine field(s) with most capacity when lagoon water must be pumped
- Opportunity for implementation with only manure N





- **Opportunities with Sentinel**

- Detect overapplication with up-front N
- Guide transition to in-season N
- Detect need for in-season N (rescue)
- Lowest tier built in-part to serve these situations

- **In-season application ancillary value**

- Reduce hail and wind risk exposure
- Adjust for pest and disease pressure
- Justify applications with SI value

- **Challenges with in-season N**

- Labor/timing
- Fertilizer procurement



Amplifying our Impact

Adding capabilities that are critical to our customers maximizing their N benefit.





- Application strategies used
 - Sidedress
 - Fertigation
 - Aerial/Drone
 - Rescue
- Product types
 - Commercial fertilizer
 - Alternative fertilizers
 - Manure
- Systems served
 - Fertigated
 - Irrigated
 - Rainfed



Source: *Farm Equipment*

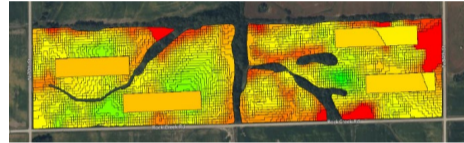


Source: *Successful Farming*

Source: University of Nebraska - Lincoln



- N optimization leading to whole farm commitments
 - 3 first-year farms (so far) transitioning to 100% acres in year 2
 - Two new farms already going 100% in based on other results
- Trial results in non-fertigated management very encouraging
 - +5 bu/ac on 30 lb-N/ac reduction
 - +5 bu/ac on 10 lb-N/ac increase
 - “Before the application, I thought Sentinel’s rates would be too high. Making the application, I’m confident Sentinel’s are more accurate. We over accounted for our credits.”
 - “Zones are spot on.”
 - More data will be processed and put into Codex
- 100% of previous on-farm trial users used Sentinel commercially in 2025





Coming in 2026 – Sentinel Irrigation and Sentinel Complete will provide soil moisture and crop water use insights.

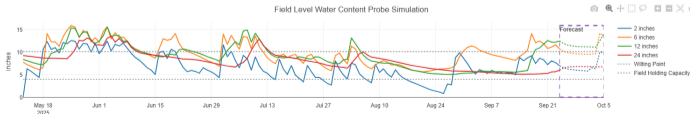
- Completely remote soil moisture and crop water use insights
- Captures spatial variability in crop and soil water metrics
- Guaranteed daily insights
- 93% alignment with soil moisture probes



**SENTINEL
IRRIGATION**



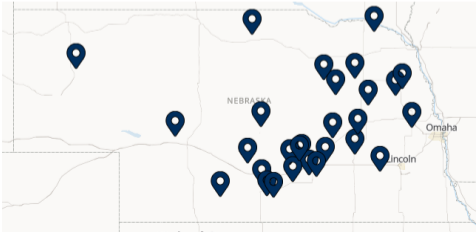
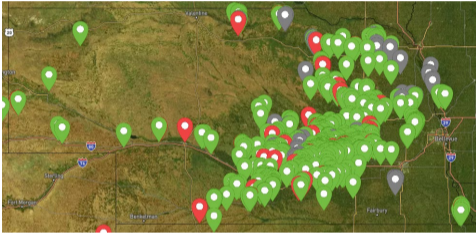
**SENTINEL
COMPLETE**



powered by 



Customers throughout Nebraska are benefitting from Sentinel and being served by our Sentry Network.



- Sentry Network of Certified Service Providers (CSPs)
 - 28/39 (72%) are in Nebraska
 - CSPs are trained in our platform
 - CSPs backed up by Sentinel RAM
- CSPs meet the following criteria:
 - Serve agronomy needs in-season
 - Leverage data for agronomic decisions
 - Focus on farm profitability
 - Align with natural resource stewardship

SENTINELAG

Stay in Touch



Contact Us

info@sentinelag.tech
(531) 324-0634
1071 County Road G
Ithaca, NE 68033



Sign up for
our Newsletter



Find us on
Social Media



Keep us on
your Calendar

Coming Soon



SENTRY NETWORK SUMMIT

January
22nd & 23rd
2026

Scott
Conference
Center

6450 Pine St,
Omaha, NE 68106

B-82



Appendix C: Nitrate Legacy and Drinking Water Access Subcommittee Meeting Materials

Attachment 1

Members List

<i>NITRATE LEGACY AND DRINKING WATER ACCESS</i>
Brian Bruckner
Tom Downey
Matt Manning
Dean Settje
Marty Stange
Annette Sudbeck

Attachment 2

Meeting Schedule

DATE	LOCATION
July 14, 2025	Kearney
August 20, 2025	Kearney
September 24, 2025	Kearney
October 23, 2025	Virtual
November 21, 2025	Kearney
December 16, 2025	Norfolk

Attachment 3
Presentation Materials

Beneath the Plains: *Nitrate in Groundwater and Our Health*

Jesse E. Bell, PhD.

Claire M. Hubbard Professor of Water, Climate and Health

Director, Water, Climate and Health Program at UNMC

Director, Water, Climate and Health at Daugherty Water for Food Global Institute

UNMC College of Public Health

UNL School of Natural Resources





Public Health is the science of protecting and improving the health of people and their communities





Water Quality & Health

Nitrate & Drinking Water

85% get their home water from groundwater

Over 360,000 residents get their water from private wells

Sources: Nitrogen fertilizers, animal and human waste

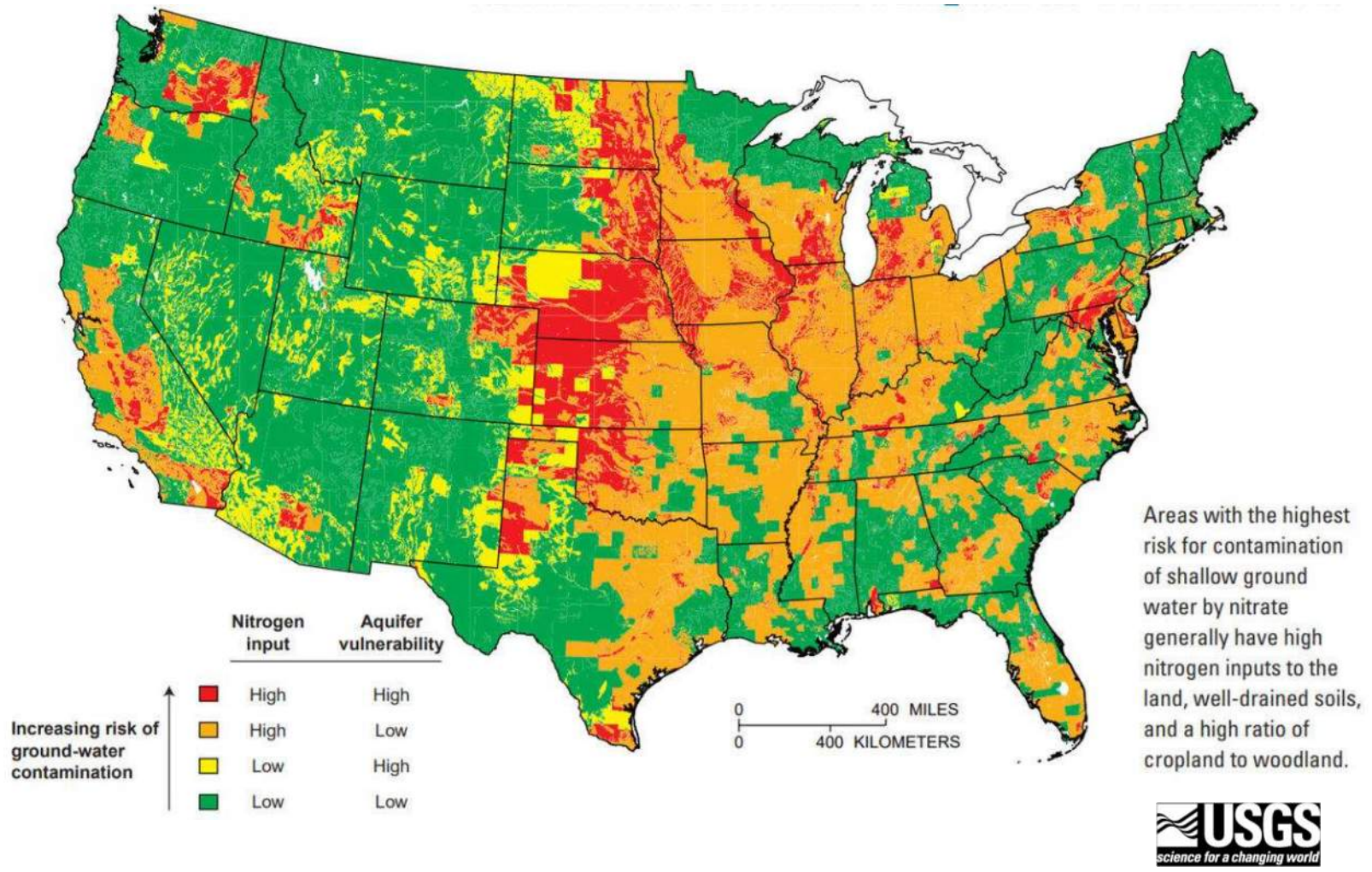
Regulatory limit: 10 mg/L as NO₂-N (USA)

Greatest exposure

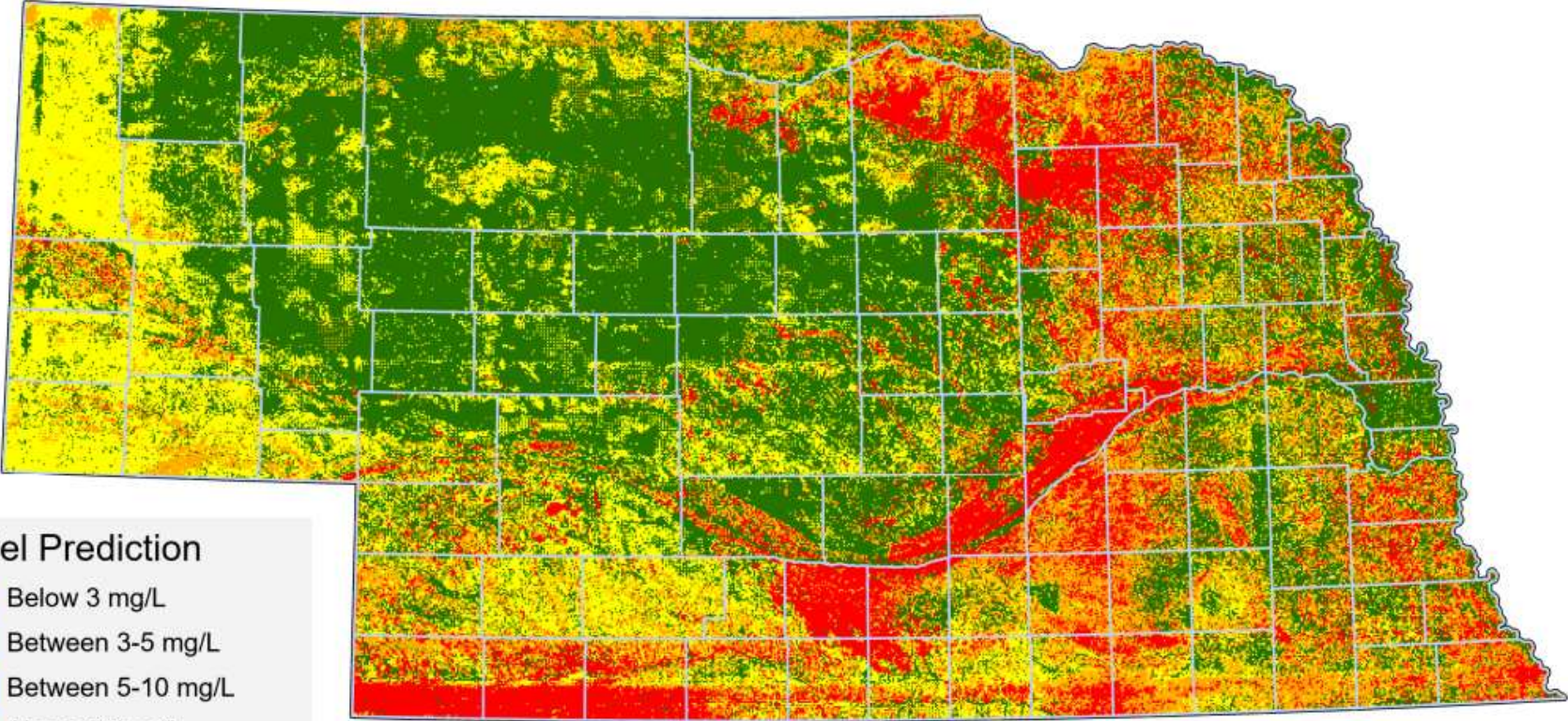
- Agricultural areas
- Private wells
 - Not regulated
 - Sparse measurements



Areas of Highest Risk of Nitrate Contamination



Nitrate impacts most of Nebraska



Model Prediction

- Below 3 mg/L
- Between 3-5 mg/L
- Between 5-10 mg/L
- Above 10 mg/L

Credits: NDEE Drinking Water and Groundwater Division
Spatial Reference: NAD 1983 State Plane
Nebraska FIPS 2,600 Feet
Projection: Lambert Conformal Conic



2025



Nitrate & Human Health



Regulatory limits of nitrate in drinking water are set for infant development of methemoglobinemia, not for other health outcomes

Numerous scientific studies have looked at the relationship of nitrate in drinking water on human health

High concentration of nitrate in drinking water has been linked to adverse health outcomes

Strongest links:

- Minor health ailments
- Methemoglobinemia
- Preterm birth issues
- Birth defects
- Pediatric cancers
- Adult cancers



N-nitroso compound (NOC) formation from ingested nitrate (drinking water & diet)



Oral bacteria: Nitrate → nitrite

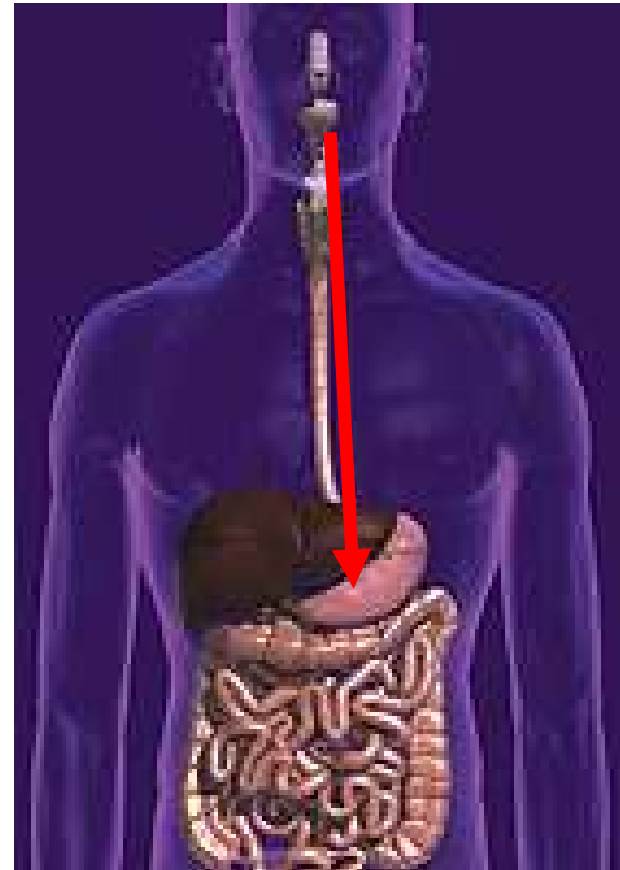
Nitrite + stomach acid

N_2O_3 +
amines/amides

NOC

↑
Heme iron
(red meat)
Thiocyanate
(smoking)

↓
Antioxidants
(vitamin C)



Increased heart rate, nausea, headaches, and abdominal cramps

Cancers

Colorectal cancer (5 studies; 4 positive)

Thyroid disease (3 positive studies)

- Increase risk of thyroid cancer (5 mg/L)

Kidney cancer (2 studies; 2 positive)

Bladder cancer (4 studies; 2 positive)

Non-Hodgkin lymphoma (3 studies; 1 positive)



Alzheimer's, Diabetes And Parkinson's Disease

Ward et al. 2018

Research in Iowa



- Long-term ingestion of elevated nitrate in drinking water was associated with an increased risk of bladder cancer among postmenopausal women. *Jones et al. 2016*
- High nitrate levels in public drinking water and private well use may increase ovarian cancer risk among postmenopausal women. *Inoue-Choi et al. 2015*
- Exposure to total trihalomethanes in drinking water is associated with the risk of rectal cancer. Nitrate in drinking water was not associated with risk of colon or rectal cancers. *Jones et al. 2019*
- Positive association between a relatively low dietary intake of nitrite from processed meats and stomach cancer risk in postmenopausal women. No association between long-term exposure to nitrate or TTHM levels in public water supplies and the risk of these digestive system cancers. *Buller et al. 2021*

Multiple health issues have been identified in children

- Methemoglobinemia (Infants less than 6 months)
- Pediatric brain cancers (2 studies; 2 positive)
- Non-Hodgkin Lymphoma (3 studies; 1 positive)
- Non-Hodgkin Lymphoma had a three-fold increase in risk with nitrates and atrazine in Nebraska study (Rhoades et al 2013)



Maternal & Fetal Health Issues



CDC report 1996 showed a cluster of spontaneous abortions (miscarriages) in rural Indiana
Private wells 19-26 mg/L

California study found an increase in spontaneous preterm births with drinking water nitrate of 5 to 10 mg/L (Sherris et al. 2021)

Fetal growth restriction with exposure of high nitrate in drinking water (Coffman et al. 2021)

Fetal hemoglobin is particularly susceptible to oxidation

Study shows elevated methemoglobin cord blood with exposure to nitrate during pregnancy (Tabacova et al. 1998)

Central Nervous System (CNS) Malformations

5 of 6 studies found a positive association with nitrate
4 of the studies had concentrations less than 10mg/L





Which groups are
susceptible to negative
health impacts of nitrate?



Populations of Concern

Pregnant people and their fetus

Young infants (< 6 months of age)

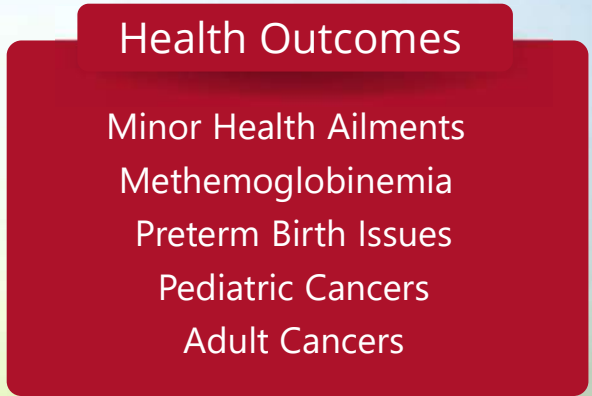
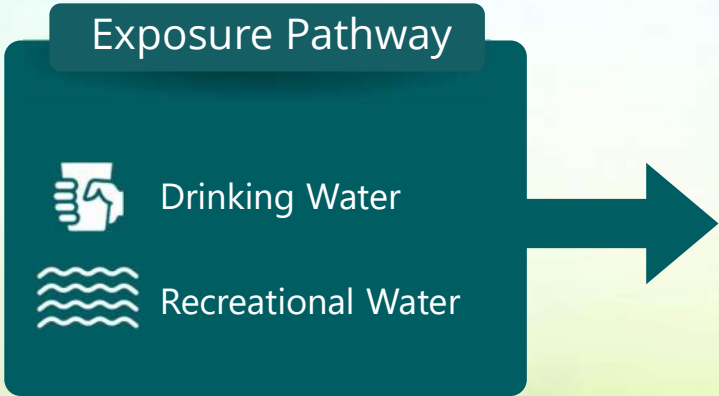
Children

People with oxygen transport or delivery conditions like anemia, cardiovascular disease, lung disease, sepsis and presence of other structural hemoglobin variants

People with high nitrate in their well water

- Diet also plays a role

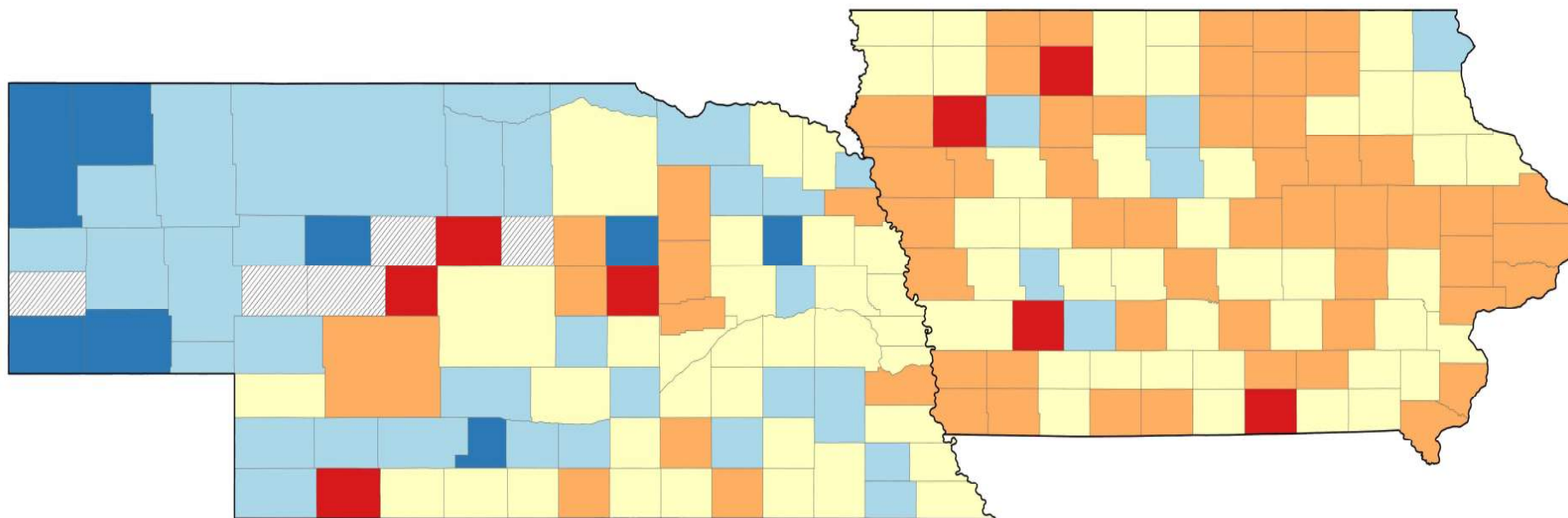






Health Concerns in
Nebraska

Iowa & Nebraska have 5 of the Top 25



Incidence Rates

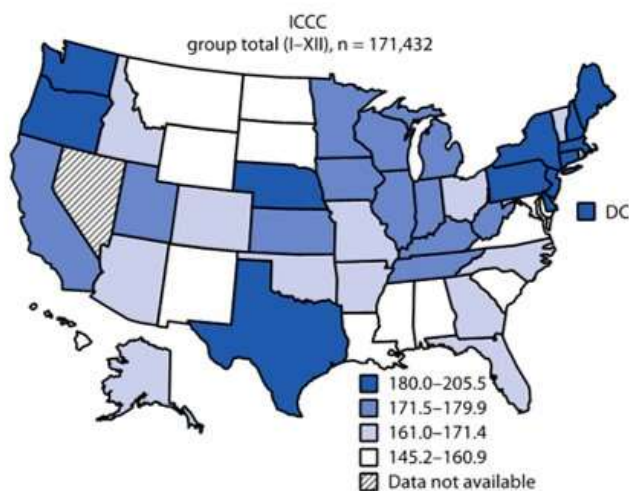


3 in the Top 10

Centers for Disease Control & Prevention



Data from 2003 – 2014 and reported as age-adjusted incidence rates of childhood cancer per 1 million:



United States	173.7
New Hampshire	205.5
New Jersey	192.3
Maine	190.5
New York	190
Pennsylvania	186.6
Connecticut	185.8
Nebraska	183.2
Texas	183.2
Oregon	182.6
Massachusetts	181.5

ICCC: International Classification of Childhood Cancer

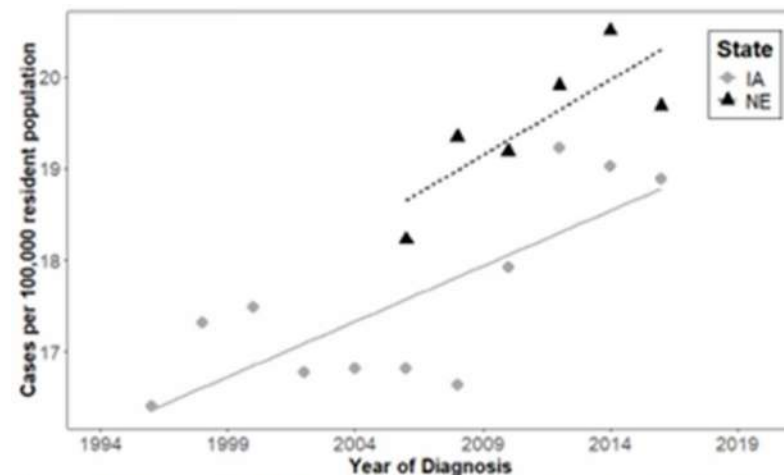


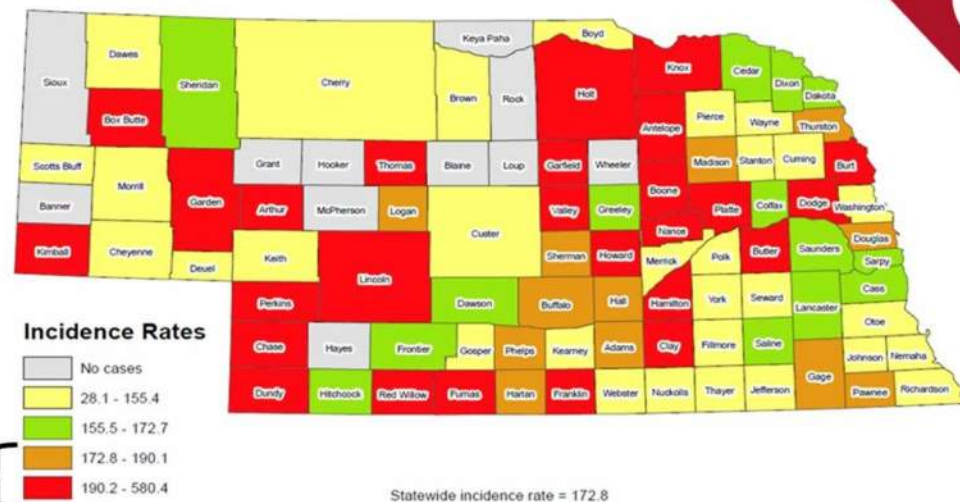
Figure 2. Change in PC Rates in Iowa and Nebraska (1994-2019)

Siegel et al. Geographic Variation in Pediatric Cancer Incidence - US, 2003–2014. *MMWR*, 2018

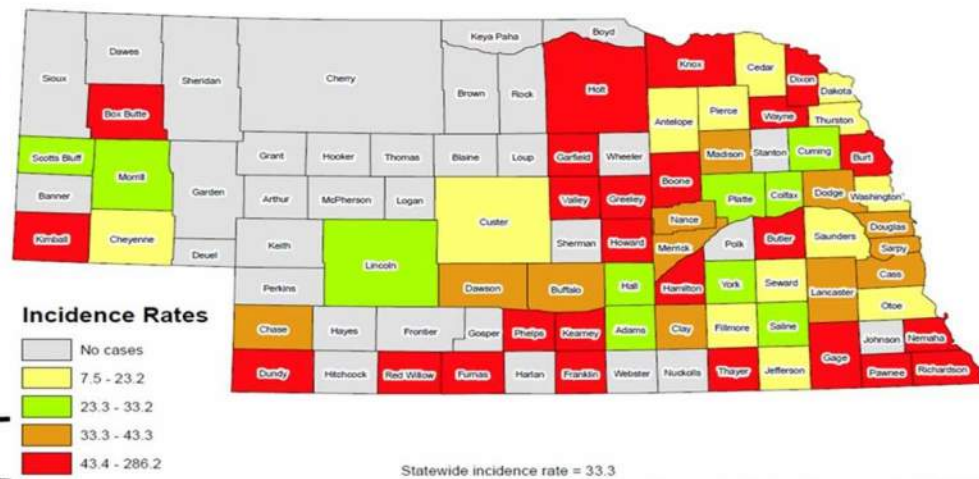
Courtesy of Don Coulter, MD



All Pediatric Cancer



Pediatric Brain Tumors



Farazi, et al. *Cancer Epi*, 2018

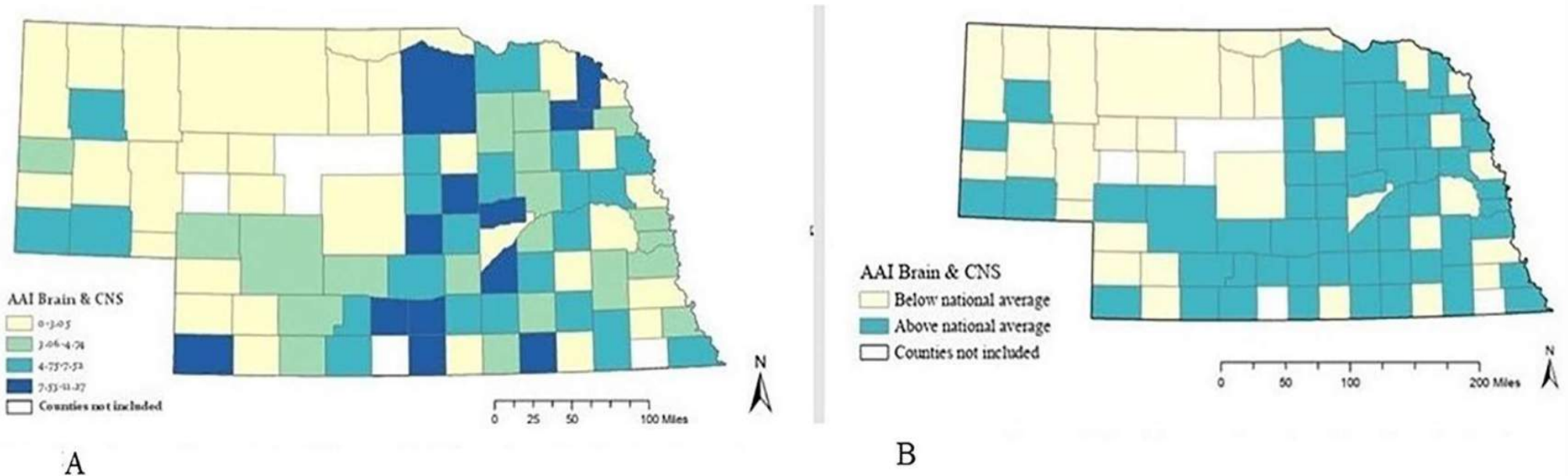
Incidence of pediatric cancers in Nebraska is among the **five highest** in the United States (Farazi et al., 2018).

Courtesy of Don Coulter, MD

Pediatric Brain & other CNS Cancers 1987- 2016



Nebraska counties with elevated atrazine or nitrate levels reported more childhood cancers than counties with lower levels of these chemicals.



Relative to the national average, the age-adjusted incidence of pediatric brain and other CNS cancers is higher in 63% (54/86) of the Nebraska counties.

Unexpected Costs

Moving


Financial burden

Higher rates of bankruptcy

Wisconsin study:

\$250,000-\$1.5 billion in medical expenditures

\$1.3-\$6.5 billion lost in productivity



Goals for Addressing Water Quality



Identify at-risk areas and people



Encourage water testing



Find low-cost to no-cost solutions




Maintain these water systems



EXIT


A group of nine people, eight women and one man, are standing in a modern hallway. They are dressed in professional attire, including blazers, sweaters, and trousers. Behind them are several informational posters. One poster on the left is titled 'Nebraska Tornado Early Warnings' and 'Community Impact'. Another poster in the center is titled 'Needs Assessment' and 'After Day Tornado'. A poster on the right is titled 'Preparedness for Disaster'. The hallway has large windows on the right side, and an 'EXIT' sign is visible in the background. A red banner with white text is overlaid across the middle of the image.

Engagement and Outreach



The Water, Climate and Health Program pioneers interdisciplinary research, education, and collaborative solutions to public health challenges associated with water and climate in Nebraska and around the world.

A Multi-Institution Initiative



Our Foundational Commitments



Research



Education

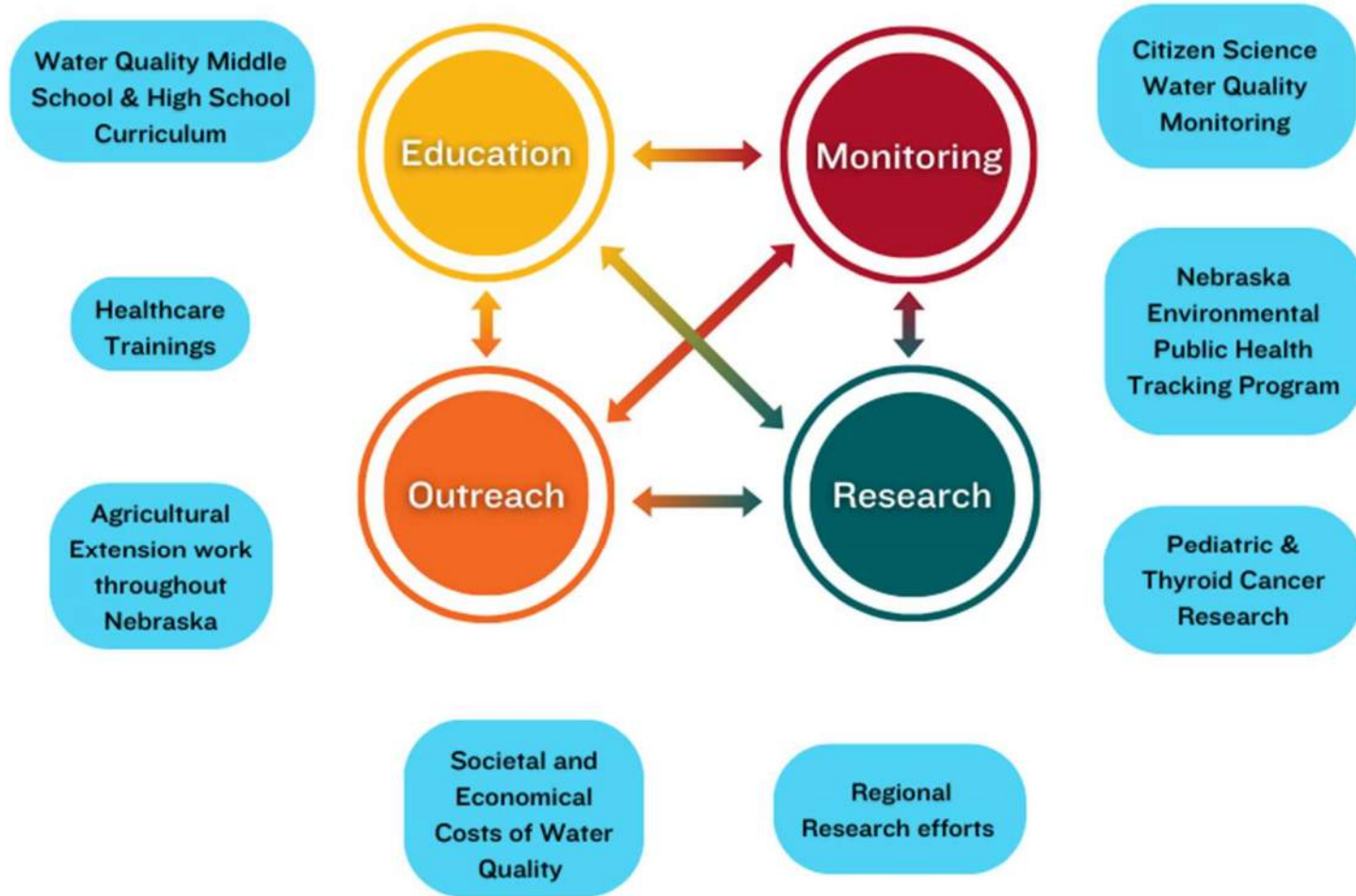


Engagement



Policy Development

Water Quality at the WCHP



Communication: Diverse Opportunities



***689**

Healthcare providers
(HCPs) surveyed

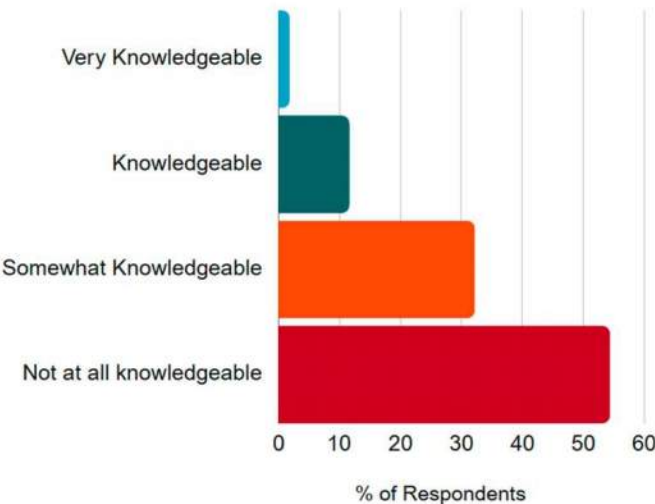


22

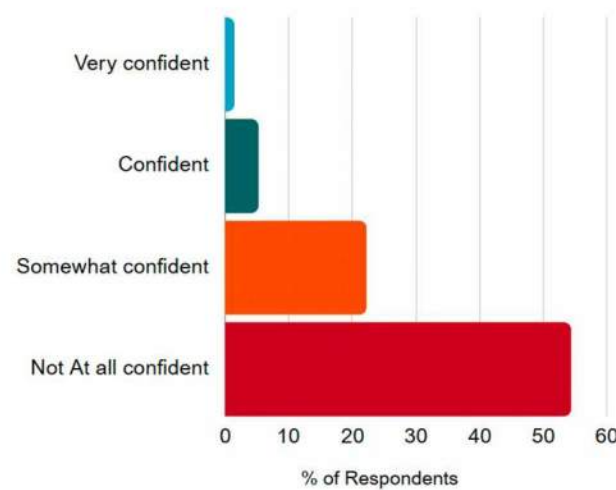
Natural Resource District
employees (NRDs)
surveyed



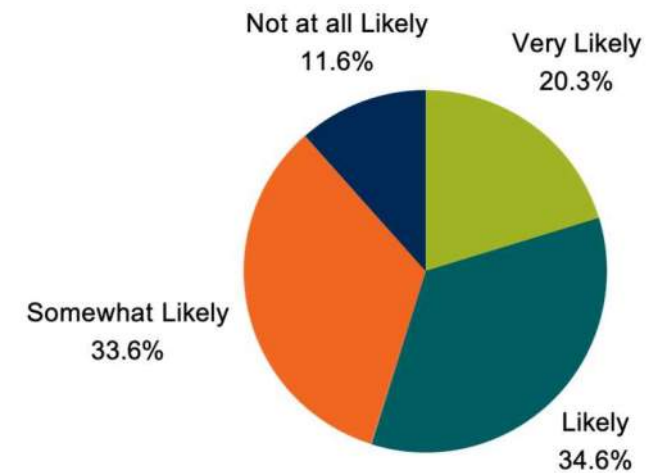
HCPs Self-Rated Knowledge of the Health Impacts of Nitrate Contaminated Drinking Water (n=655)



HCPs Self-Rated Confidence that They Can Advise Patients About the Health Impacts of Nitrate Contaminated Drinking Water (n=655)



HCPs Self-Rated Likelihood to Distribute Educational Products to Patients if they were Available (n=596)





Water Quality Education & Engagement

NE **Nebraskans Can Treat Their Drinking Water for Free!**

If your drinking water has high concentrations of nitrate, the Nebraska Department of Environment and Energy (NDEE) is offering an opportunity for you to treat it for free with the Reverse Osmosis System rebate program.

Application opens: January 1st, 2023
Application closes: June 23, 2024

Eligibility Requirements:

1. This program is open to anyone with a private well.
2. The private well must be registered.
3. Applicants will need to submit water quality data from the State laboratory, with testing results dated no earlier than January 1, 2022.
4. Only wells with samples above 10 ppm nitrate will be eligible for this program.

Why Apply?

Treating your drinking water helps protect the health of you and your loved ones.

There are known health impacts for drinking nitrate contaminated water. The strongest linked are:

- Blue baby syndrome
- preterm birth issues
- birth defects
- pediatric cancers
- adult cancers

Application for R.O. rebate program
<https://go.unl.edu/roapp>

Order your lab kit for <https://go.unl.edu/waterkits>

Check if your well is registered <https://go.unl.edu/checkwell>

How to register your well <https://go.unl.edu/registerwell>

More program details <https://go.unl.edu/roappdetails>

Get up to \$4,000 reimbursed!



NITRATE AND HEALTH

PROTECT THE HEALTH OF YOU AND YOUR LOVED ONES BY KNOWING WHAT IS IN YOUR DRINKING WATER!



WHERE AND WHAT IS NITRATE?

Nitrate is a form of nitrogen that can sometimes be found in our drinking water. Nitrogen fertilizers used for growing crops are the largest contributor to nitrate in our drinking water. Therefore, if you live in an area where there is a lot of agricultural production, you are at risk of drinking nitrate-contaminated water!

WHAT CAN I DO TO PROTECT MYSELF AND MY FAMILY?

If you drink water from a private well, it is up to you to ensure you are drinking safe water. There are no requirements for private well owners to test or treat their water. Nitrate is colorless, odorless and tasteless. The only way to know if you have nitrate in your drinking water is to test it.

Private well users should test their drinking water regularly. You can order a test kit from a certified laboratory or do-it-yourself test kits are available on-line. The do-it-yourself kits should be used for a screening test only. An analysis by an approved lab is recommended for the most accurate, reliable and precise measurement.

If you find nitrate above the safe drinking water level (10 ppm) in your water, the quickest and easiest solution is to install a reverse osmosis water filtration system in your house. For more information, go to <https://water.unl.edu/>

HOW CAN CONSUMING NITRATE IMPACT HUMAN HEALTH?

Children and Infants

- A result in infants consuming nitrate-contaminated water is methemoglobinemia (blue baby syndrome), sometimes fatal within under six months old are at the highest risk. This illness can cause the skin to turn a bluish color and cause serious illness or death.
- There are studies suggesting potential linkages between nitrate consumption and pediatric cancers. Nebraska has the highest rate of pancreatic cancer in the Midwest and 7th highest in the entire United States. More research needs to be conducted before we can draw any conclusions.

Pregnant Women

- During pregnancy, it is common for a woman's methemoglobin level to increase from breast feeding. Therefore, pregnant women are particularly susceptible to methemoglobinemia as well.
- Pregnant women exposed to too much nitrate are at greater risk of giving birth prematurely.
- Elevated exposure to nitrate through drinking water has been linked to birth defects. Nebraska has double the national average rate of birth defects.

Other Adults

- The University of Nebraska Medical Center, along with researchers across the globe, continue to study linkages between consuming nitrate and human health impacts.
- A growing body of studies indicate potential associations between nitrate and:
- increased blood cell counts, leukemias, thyroid disease, and other endocrine system conditions, kidney, prostate and testis.
- These research your doctor if you are experiencing any of these conditions.

UNMC

Keep Your Baby Safe: Nitrates in Drinking Water from Wells Can Be Harmful

The only way to know if your well water is safe to drink is to test it.

What are Nitrates?

Nitrates are chemicals that can get into private drinking water wells from:

- Farm fertilizers
- Animal manure
- Septic systems

How can Drinking Nitrates be Harmful?

During Pregnancy

High nitrates can increase the risk of:

- Early birth
- Low birth weight
- Pregnancy problems

Breastfeeding is safer: nitrates do not pass into breast milk.

Babies

High nitrates can increase the risk of "Blue Baby Syndrome" (Methemoglobinemia) which can cause:

- Blue or Purple skin
- Trouble Breathing
- Low oxygen in the blood and even death

Babies under 6 months are especially vulnerable to nitrates. Drinking formula mixed with nitrate-contaminated well water can cause serious health problems and, in severe cases, may be life-threatening. Do not make formula with water that tests above 10 mg/L of nitrate.

Citizen Science and Environmental Education Showcase:
Empowering Youth, Inspiring Civic Action

Water Quality & Health Toolkit

Water Quality & Health Communications Resource
For Public Health & Health Professionals In Nebraska

University of Nebraska Medical Center

Drinking Water and Health

- 1. Drinking Water in Nebraska**
Did you know, water from private wells is not required to be tested or treated? Therefore, the only way to know if your water is safe to drink is to test to find out for yourself!
- 2. Common Water Contaminants**
Throughout much of Nebraska, water monitoring shows several harmful contaminants. The most common contaminant is nitrate-related to nitrogen fertilizer use.
- 3. Lifetime Health Impacts**
There are known health impacts for drinking nitrate contaminated water. The strongest linked are: blue baby syndrome, preterm birth issues, birth defects, pediatric cancers and adult cancers.
- 4. Who is the Most at Risk?**
The most vulnerable populations are pregnant women and their fetuses, young infants, children, and people with oxygen transport/delivery conditions.
- 5. Test Your Well Water!**
The only way to be sure of what is in your drinking water is to test it! The recommended way to test is to order a testing kit from an official Nebraska lab. After knowing what's in your water, you can begin building a treatment plan if necessary.

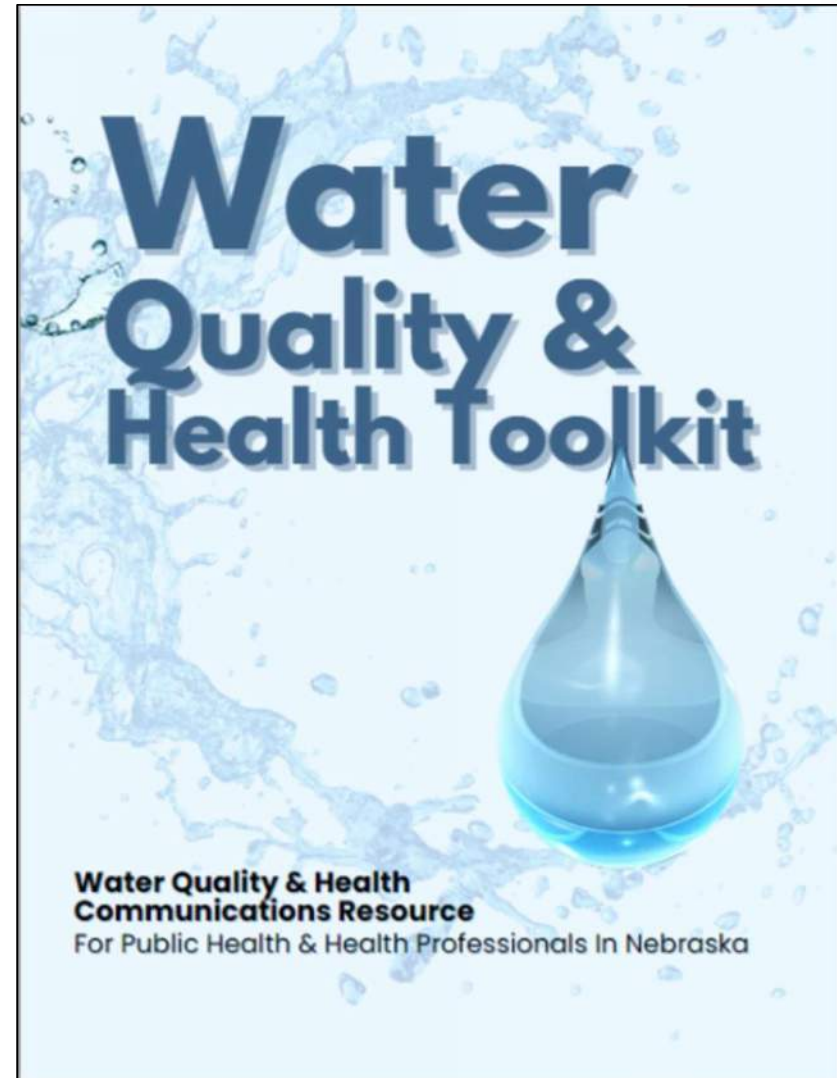
For more information:
Laura Reaggost lreaggost@unmc.edu OR scan here

NEBRASKA
made by nebraskans with heart

Why might we develop middle school and high school curriculum and train teachers to focus on water quality and citizenship skills?

Water Quality Communications for Public Health

1. The Basics of Water Quality
2. Water Quality and Health
3. Testing and Treating Your Water
4. Stakeholder Checklist
5. Water Quality Communication
6. Appendix/Resources



Protecting Nebraska's Waters Curriculum

Taylor Hamblin,
PhD at the
WCHP's
Research Seminar
Series in Spring
2023



Citizen Science and Environmental Education Showcase: *Empowering Youth, Inspiring Civic Action*



Middle and High School Curriculum that engages students with water quality issues.

Developed by WCHP's Taylor Hamblin, PhD

Connections and engagement throughout the state



WCHP In the Community & Beyond



“Flatwater Free Press Forum on Nitrates in Nebraska’s Water” in Norfolk, NE in March 2023.



Opportunities for Moving Forward



Partnerships to educate and do outreach



Improve testing of private wells



Continue to research these issues – **it would be great to expand our studies to include Kansas**



Create education materials for stakeholders





The Water, Climate and Health Program is made possible through generous support provided by:



Our Key Partners:

Kristina Kintziger, PhD
Yeongjin Gwon, PhD
Elli Rogan, PhD
Mounika Kudary, MPH
Thomas Barnett, MPH
Jabeen Taiba, PhD
Kelli Gribben, PhD

Summer Woolsey, MPH
Krista Brown, PhD, MBA, MPH
Siddhi Munde, MS
Arianna Li, MS
Julie Petersen, PhD, MPH
Renata Rimšaitė, PhD
Kaycie Lane, PhD

Taylor Hamblin, PhD
Harshanee Jayasekera, PhD
Babak Fard, PhD
Lisa Willard

Special Thanks

Don Coulter, MD
Ann Anderson-Berry, MD, PhD



Get Involved



Learn More



Sign Up for
Our
Newsletter



Donate



go.unmc.edu/waterclimatehealth



jesse.bell@unmc.edu



wchp@unmc.edu



[@UNMC_WCHP](https://twitter.com/UNMC_WCHP)



Appendix D: Water Conservation and Quantity Subcommittee Meeting Materials

Attachment 1

Members List

WATER CONSERVATION AND QUANTITY
Joe Anderjaska
Don Batie
Brian Bruckner
Devin Brundage
Russ Callan
Steve Kyes
Matt Manning
John Shadle
Scott Schaneman

Attachment 2

Meeting Schedule

<i>DATE</i>	<i>LOCATION</i>
July 16, 2025	Kearney
August 21, 2025	Kearney
September 24, 2025	Kearney
October 21, 2025	Virtual
November 19, 2025	Kearney
December 16, 2025	Norfolk

Attachment 3
Presentation Materials

Appendix E: Financing and Incentives Subcommittee Meeting Materials

Attachment 1

Members List

<i>FINANCING AND INCENTIVES</i>
Brittany Bartak
Jesse Bradley
Devin Brundage
Jessica Groskopf
Brandon Hunnicutt
Scott Schaneman

Attachment 2

Meeting Schedule

<i>DATE</i>	<i>LOCATION</i>
July 21, 2025	Kearney
August 22, 2025	Gothenburg
September 24, 2025	Kearney
October 23, 2025	Virtual
November 13, 2025	Kearney
December 16, 2025	Norfolk

Attachment 3
Presentation Materials

The mission of the Center for Agricultural Profitability is to support informed decision-making in agriculture through applied research and education.



CENTER FOR AGRICULTURAL PROFITABILITY
Institute of Agriculture and Natural Resources

cap.unl.edu

Department of Agricultural Economics



CENTER FOR AGRICULTURAL PROFITABILITY

Institute of Agriculture and Natural Resources

Based in the Department of Agricultural Economics, CAP supports informed decision-making in agriculture through research, extension outreach, and education.

TRUSTED RESOURCES



- Land values + cash rents
- Custom rates
- Livestock budgets
- Crop budgets
- Land Link program

AG BUDGET CALCULATOR



Web-based enterprise budgeting and decision tool.

cap.unl.edu



Join our



email list

WEEKLY WEBINARS

Topics related to farm and ranch management, profitability, economics and farm survival for producers and ag industry professionals.



ARTICLES & PODCASTS

Fresh analysis and news to support informed decisions, published 2-3 times per week in articles and podcasts.



Phase I:


Exploring Incentive Program Participation with the Ag Budget Calculator (ABC)

- Provide a proof-of-concept result on the feasibility of using the existing ABC online budgeting tool to provide decision-making support to Nebraska corn producers considering enrollment in one or more environmental incentive programs

<https://agbudget.unl.edu>

N Department of Agricultural Economics
CENTER FOR AGRICULTURAL PROFITABILITY

☰ Crop Enterprises Livestock Enterprises Manage Inputs Whole Farm UNL Budgets



AGRICULTURAL BUDGET CALCULATOR

N
CAP

Manage Crop Enterprises ?

Show/Hide helpful text: ?

jjparsons4@unl.edu [Log Out](#)

Crops: Show all crops Budget Year: 2025 UNL

Options: [Edit Enterprise](#) [Field Operations](#) [View Reports](#) [Delete Enterprise](#)

Enterprise Name	Crop	Options
#023 Corn, Dryland (State), No Till, after Beans (Bt, RR, ECB, & RIB) - 2025	Corn	Edit Field Ops Reports Delete

Actions

- Create New Enterprise
- Duplicate Enterprise
- UNL Budgets

[CONTACT US](#)

re:generations™

Built to support farm legacies and consumer demand.



Nebraska Incentives

- 1. Understand your program choices and the deadlines for each step.

Farmers enrolled in any other privately funded carbon or sustainability incentive program are **ineligible** for participation.



Enroll Now
First Come First Served

COVER CROP

Enroll the maximum amount you are considering planting.

Compensation	Requirements
\$20/acre (new in 2023-2025)	Must provide FSA 578 and FSA subsidiary print. Cannot be enrolled in other federally funded programs like EQIP/CSP/RCPP. Plant a cover crop no later than NRCS accepted date. Must have corn, soybeans, or wheat in rotation.

Private-Sector Cover Crop Incentive Program



Adjustments to Field Operations

**Add Fall Cover Crop
Planting**

**Adjust Spring Burndown
Herbicides**

**2025 UNL #023 Corn, Dryland (State), No Till, after Beans (Bt, RR, ECB, & RIB)
- 2025**

Total acres: 150 Yield per acre: 145 bushels

Field Operation Costs / Acre

Field Operation	Labor	Fuel	Repairs	Deprec.	Opp.	Total / acre
Spray Spring Burndown Herbicide						
	Labor	Fuel	Repairs	Deprec.	Opp.	Total / acre
UNL Medium Tractor >80 hp	0.50	0.35	0.21	0.76	0.13	
UNL Boom Sprayer			0.65	0.27	0.12	
	\$0.50	\$0.35	\$0.86	\$1.03	\$0.25	\$2.98
Spray Fertilizer						
	Labor	Fuel	Repairs	Deprec.	Opp.	Total / acre
UNL Medium Tractor >80 hp	0.99	0.70	0.43	1.52	0.27	
UNL Boom Sprayer			1.29	0.54	0.23	
	\$0.99	\$0.70	\$1.72	\$2.06	\$0.50	\$5.96
Plant - No Till						
	Labor	Fuel	Repairs	Deprec.	Opp.	Total / acre
UNL Large Tractor >150 hp	1.49	1.41	0.27	7.57	0.87	
UNL Planter - no till			10.45	1.63	1.03	
	\$1.49	\$1.41	\$10.71	\$9.20	\$1.90	\$24.71

Operation Name:

Month:

% of acres covered:

Select the month during which this field operation is performed. If the operation was done in the prior year, mark "Prior Year" in the dropdown list. (For example, fall fertilizing operations done before the production year, would be noted "Prior Year" from the drop down list.)

Check here if this operation is a Custom Service

● Operation details are complete.

[View Cost Report](#)

Labor

[Power Unit](#)

[Implements](#)

[Materials](#)

[Custom Comparison](#)

Labor ?

Name	% of Labor	Edit / Remove
UNL Labor -\$27/hr	100%	



Cover Crop Planting (Includes cash and ownership costs)

Field Operation Costs / Acre

	Labor	Fuel	Repairs	Deprec.	Opp.	Total / acre
UNL Medium Tractor >80 hp	2.97	2.11	1.28	4.55	0.80	
UNL Drill - grass			0.50	1.15	0.91	
	\$2.97	\$2.11	\$1.78	\$5.70	\$1.71	\$14.26

Machine costs shown in this report do not include taxes, housing, insurance or licensing costs. 'THILM' expenses may be entered in detail for your own enterprises as cash overhead costs and summarized in 'Ownership and Overhead' costs.

Purchased Materials, Inputs, and Services

	% of acres applied	Qty applied / acre	Cost / unit	Total \$ / acre
Cover Crop Seed	100	1 acre	\$14.00/ acre	14.00
				\$14.00



Spray Spring Burndown Herbicide

Spray Spring Burndown Herbicide (Includes cash and ownership costs)

Field Operation Costs / Acre

	Labor	Fuel	Repairs	Deprec.	Opp.	Total / acre
UNL Medium Tractor >80 hp	0.99	0.70	0.43	1.52	0.27	
UNL Boom Sprayer			1.29	0.54	0.23	
	\$0.99	\$0.70	\$1.72	\$2.06	\$0.50	\$5.96

Machine costs shown in this report do not include taxes, housing, insurance or licensing costs. 'THILM' expenses may be entered in detail for your own enterprises as cash overhead costs and summarized in 'Ownership and Overhead' costs.

Purchased Materials, Inputs, and Services

	% of acres applied	Qty applied / acre	Cost / unit	Total \$ / acre
Glyphosate 5# w/ Surfactant	100	32 ounce	\$17.00/ gallon	4.25
21-0-0-24S	100	1.7 pound	\$0.40/ pound	0.68
2,4-D Ester LV4	100	1 pint	\$20.00/ gallon	2.50
				\$7.43

Additional Revenue

Crop Residue

Crop Residue Income / Acre:



Crop Insurance

Crop Insurance Income:



Enter the estimated total amount of crop insurance income for this enterprise.

Other Income

For categories in this section, enter the estimated total income for this enterprise.

Government Payment Income:



Other Enterprise Revenue:

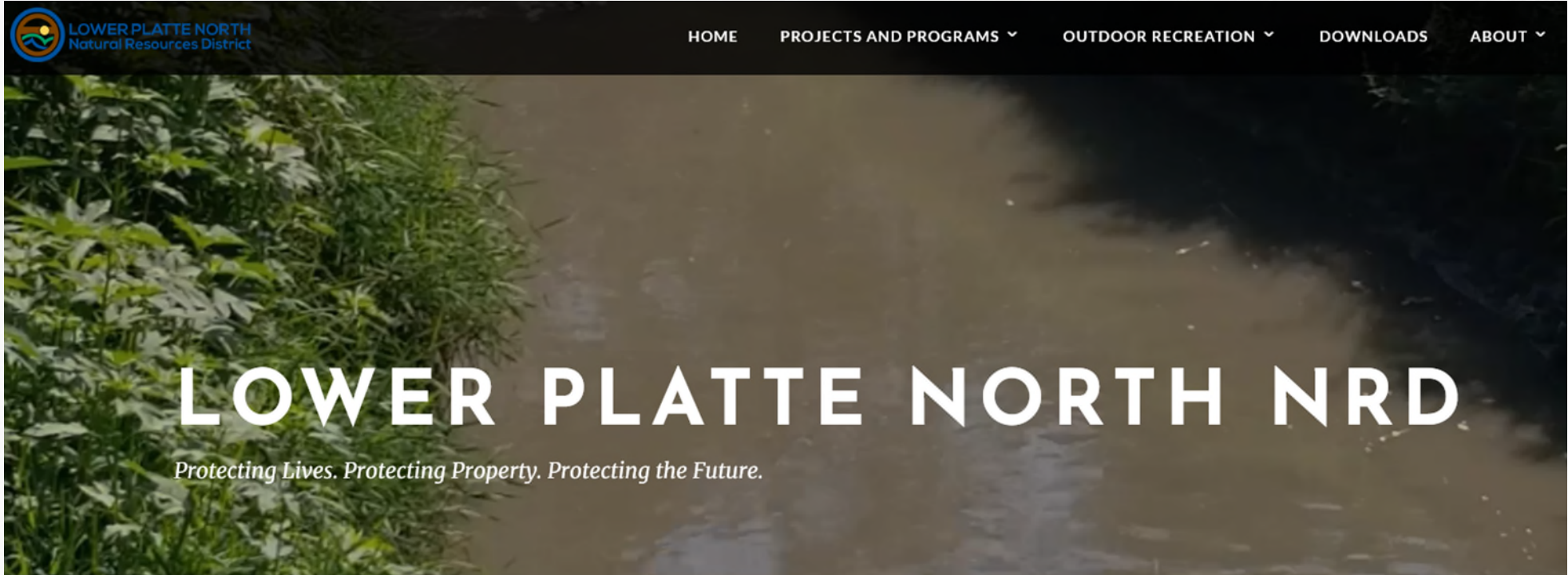


Bottom Line: Partial Budget Comparison

Additional Revenue		Additional Costs	
ADM re:generations incentive program	\$20.00	Operating Costs	\$36.49
		Ownership and Overhead	\$8.68
TOTAL	\$20.00	TOTAL	\$45.17

NET RETURN: **-\$25.17**





Public-Sector Nutrient Management Incentive Program



Bottom Line: Partial Budget Comparison

Additional Revenue		Additional Costs	
NRD Incentive Program Payment	\$9.00	Operating Costs – Soil Sampling	\$9.00
Reduced Costs		Reduced Revenue	
Fertilizer Costs	\$8.00		
TOTAL	\$17.00	TOTAL	\$9.00

NET RETURN: \$8.00



Additional Revenue

Crop Residue

Crop Residue Income / Acre:



Crop Insurance

Crop Insurance Income:



Enter the estimated total amount of crop insurance income for this enterprise.

Other Income

For categories in this section, enter the estimated total income for this enterprise.

Government Payment Income:




Other Enterprise Revenue:





CENTER FOR AGRICULTURAL PROFITABILITY

Institute of Agriculture and Natural Resources

Other Direct Expenses

Other Direct Expenses: 

Name	Total Cost	Edit / Remove
Soil Sampling	\$1350	 

Add Expense

Click this button to enter a direct expense and add it to this enterprise budget.

Equating Crop Enterprises

#023 Corn, Dryland (State), No Till, after Beans (Bt, RR, ECB, & RIB) - 2025

Net return above operating costs: **\$239.61 / acre**

Base crop yield: **145 bushels**

Base crop price: **\$4.00 / bushel**

Compare Base Crop using Alternate Material Input Price(s) (optional)

Apply Alternate Input Price to Base Crop

Gross Margin Equivalent Yield Analysis

Alternative Crop	Projected Price	Equivalent Yield*
#023 Corn, Dryland (State), ADM, No Till, after Beans (Bt, RR, ECB, & RIB) - 2025	@ \$4.00 / bu	151.8 bu
#023 Corn, Dryland (State), NRD, No Till, after Beans (Bt, RR, ECB, & RIB) - 2025	@ \$4.00 / bu	145.0 bu
#023 Corn, Dryland (State), STACKED-ADM-NRD, No Till, after Beans (Bt, RR,	@ \$4.00 / bu	151.8 bu

Gross Margin Equivalent Price Analysis

Alternative Crop	Projected Yield	Equivalent Price*
#023 Corn, Dryland (State), ADM, No Till, after Beans (Bt, RR, ECB, & RIB) - 2025	@ 145 bu/ac	\$4.19 / bu
#023 Corn, Dryland (State), NRD, No Till, after Beans (Bt, RR, ECB, & RIB) - 2025	@ 145 bu/ac	\$4.00 / bu
#023 Corn, Dryland (State), STACKED-ADM-NRD, No Till, after Beans (Bt, RR,	@ 145 bu/ac	\$4.19 / bu





CENTER FOR AGRICULTURAL PROFITABILITY

Institute of Agriculture and Natural Resources

cap.unl.edu

Funding Acknowledgement:

This project was made possible by the Nebraska Corn Development, Utilization and Marketing Board Project Number: 88-R-2223-06:


Making the Ag Budget Calculator (ABC) A More Effective Financial Decision Tool

Bottom Line: Partial Budget Comparison

Additional Revenue		Additional Costs	
NRD Incentive Program Payment	\$9.00	Operating Costs – Soil Sampling	\$9.00
ADM re:generations incentive program	\$20.00	Operating Costs – Cover Crop Seed	\$14.00
		Operating Costs – Pesticide	\$3.72
		Operating Costs – Labor	\$3.38
		Operating Costs – Fuel and Energy	\$2.91
		Operating Costs – Repairs and Maintenance	\$2.99
		Interest on Operating Capital	\$0.71
		Ownership Costs – Equipment Depreciation	\$3.82
		Ownership Costs – Equipment Opportunity	\$1.87
Reduced Costs		Reduced Revenue	
Operating Costs - Fertilizer	\$8.00		
TOTAL	\$37.00	TOTAL	\$42.40

NET RETURN: -\$5.40





Nebraska Extension: Your partner in education

Crystal A. Powers
Program Area Leader
Statewide Water Educator



**Nebraska
Water Center**
Daugherty Water for Food Global Institute



THE DAUGHERTY
WATER for FOOD
GLOBAL INSTITUTE
at the University of Nebraska

Nebraska Extension translates science to co-create a better tomorrow with Nebraskans




**Strengthen Nebraska
Agriculture & Food Systems**



**Inspire Nebraskans &
Their Communities**



**Enhance The Health &
Wellbeing Of All Nebraskans**



Current Extension water programs

Connecting Nebraskans

Development



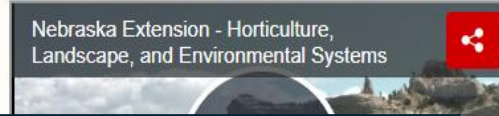
Youth 6-18

Systems Program



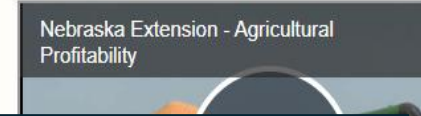
Ranchers

Landscaping



Residential

Profitability



Farmers & Ranchers

Food, Nutrition
and Health



Public

Early Childhood
Program



Daycares

Rural Prosperity
Nebraska



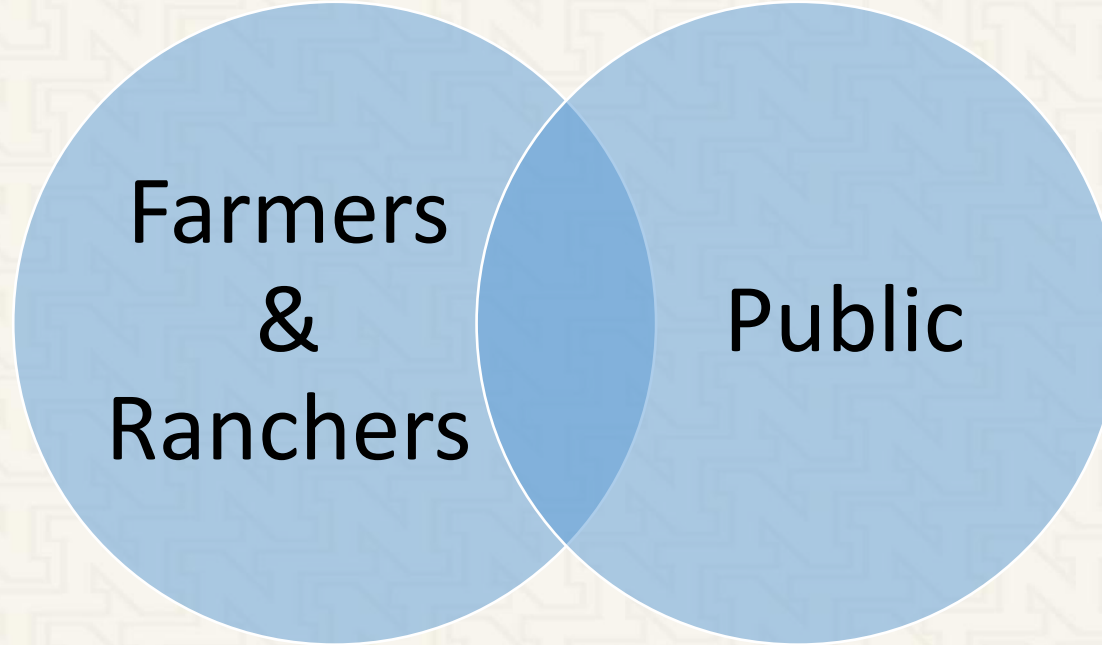
Rural Communities

Water and
Cropping Systems



Farmers

Extension Topics



Nitrogen

Irrigation

Soil health & other conservation

Manure

Land management

Economics

Health (WCS/FNH)

Water testing & treatment (HLES/WCS)

Lawn care (HLES)

Water Education

“All Nebraskans have a role to ensure a future with abundant, safe water.”

2020 Nebraska Nitrate Working Group

Water for Tomorrow

- Farms
- Homes

Safe Drinking Water Today

All Nebraskans:

- Communities
- Private wells



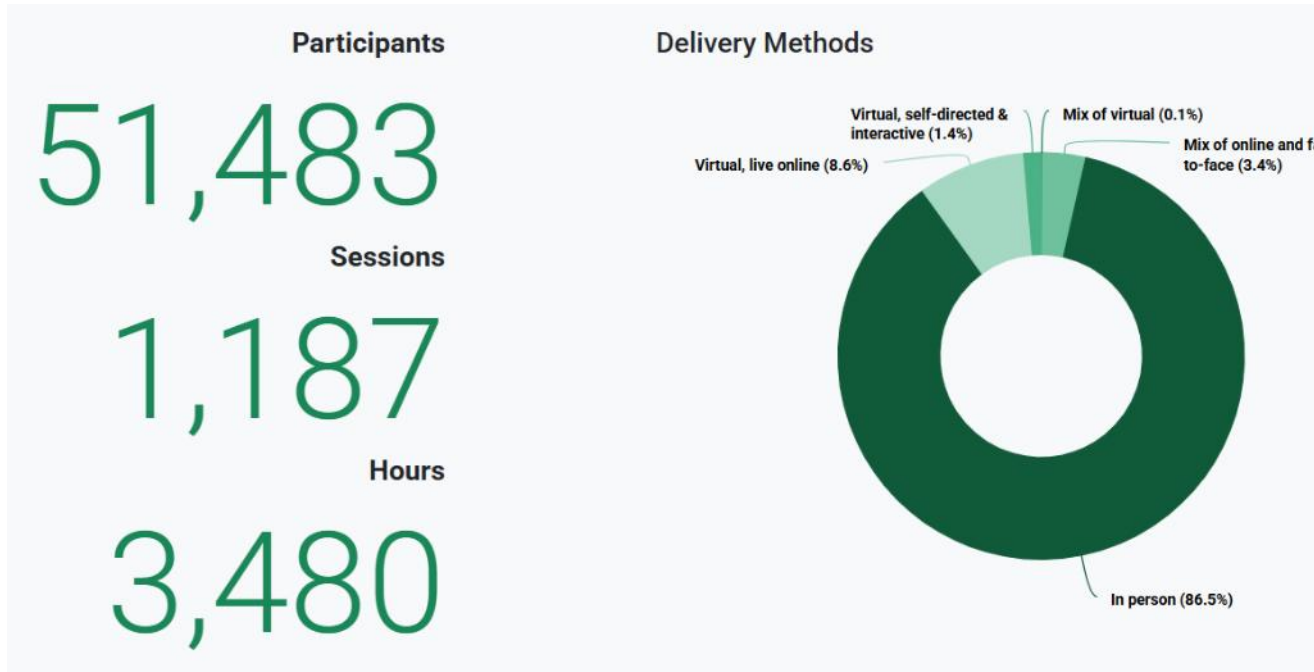
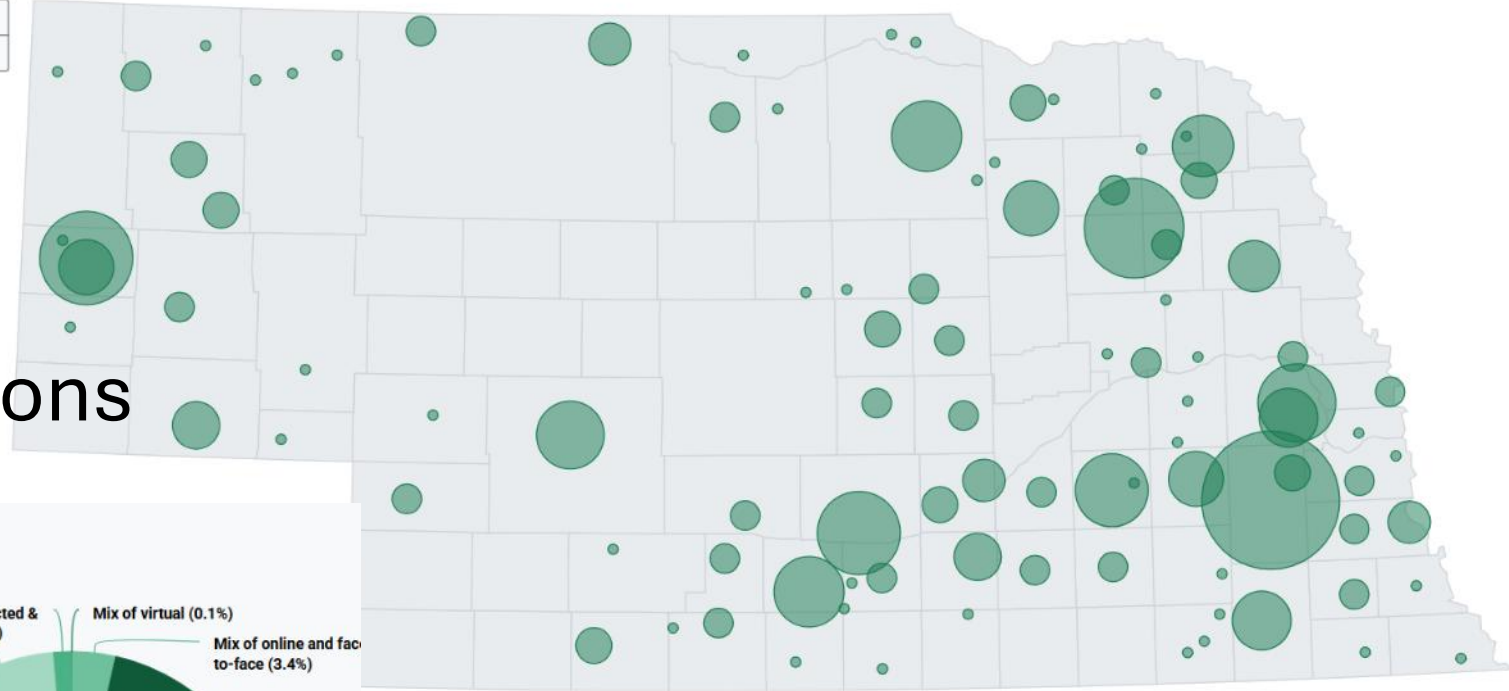
Strengthen Nebraska's agriculture through **growing more with less**

- Improving cropping systems productivity and profitability
- Protecting the water, soils, and biodiversity that forms the foundation of the places we call home



2024 Water & Crops team reach

Direct reach:
28K Nebraska crop operations



Outreach:
11 million

Nitrogen and Water Management 2024

Reach

5,500 water & nitrogen

1,500 soil health

Impact

\$10.50/ac from 4Rs Nutrient Stewardship Day

98% of attendees at Soils School improved understanding

100% of Master Irrigator respondents had an intended follow-up action

“All Nebraskans have a role to ensure a future with abundant, safe water.”

2020 Nebraska Nitrate Working Group

N Nebraska On-Farm Research Network

After Attending Our Research Results Meetings

87%

Of attendees learned new information on technology.

92%

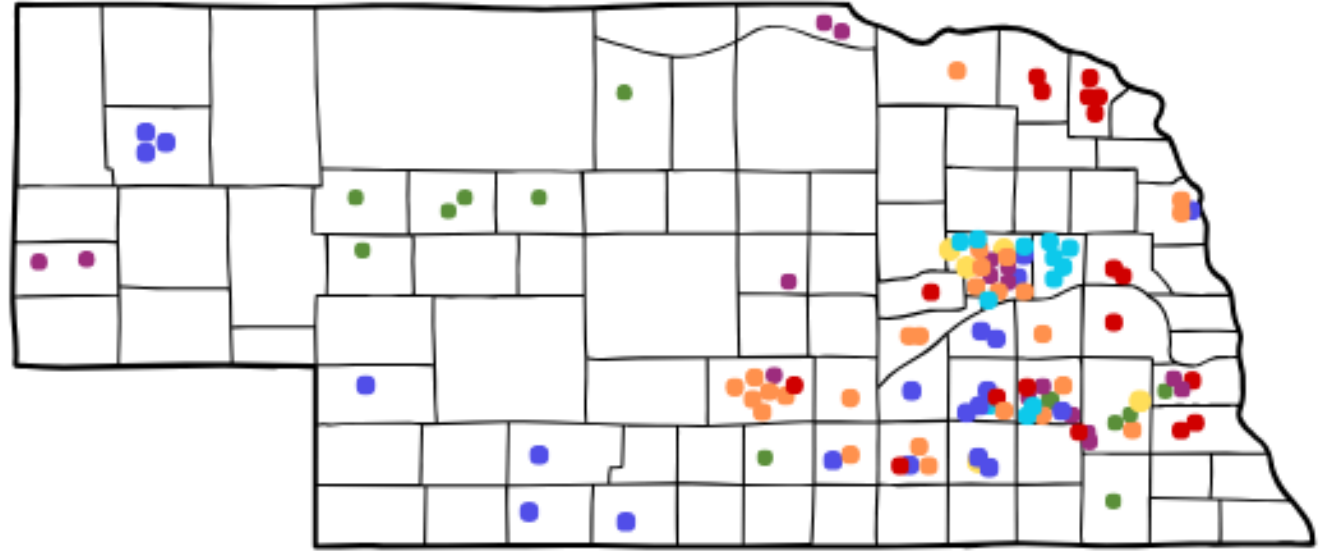
Of attendees learned new information on crop production.

88%

Of attendees learned new information on how to interpret statistical results.

77%

Of attendees learned new information on crop protection.



2025 Studies

- Cover crops
- Crop Production
- Fertility & Soil Management
- Non-Traditional
- Equipment
- HICCIP
- Crop Protection

On-Farm Research participants implement their adoptions for an average of 7-8 growing seasons, with an average savings between:

\$15–30 per acre on average

An Estimated

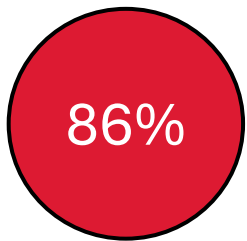
\$10.6 million in total program impact



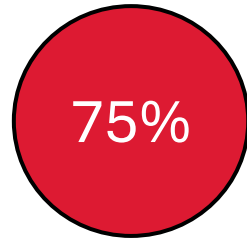
“Directly from the competition I have changed my nitrogen rates seeing that top 30% of yields from the competition many times have a wide range of nitrogen applied. This means the little extra nitrogen that many believe boosts the yield typically does not provide the benefit. I now apply at or below the UNL rate...” Ryan Hanousek

413 participants since 2017


106 industry partners



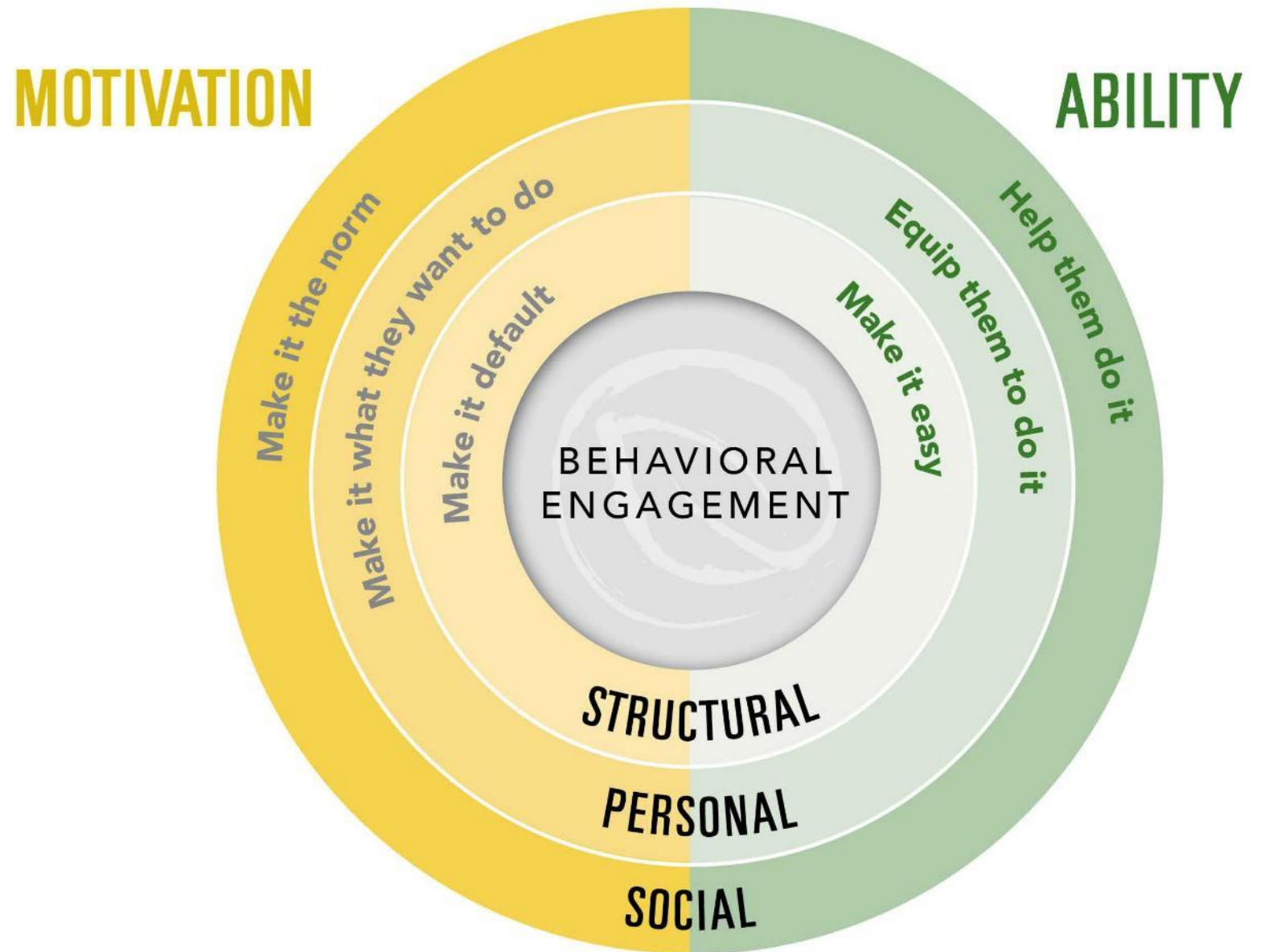
adopted new management practices



adopted new ag tech




Our theory of change



Team Impact Portfolio





Invest in programs
with impact

Nebraska Agriculture Learning Network



**SHOP TALK: LOCAL PEER-
LEARNING GROUPS**



TAPS COMPETITION



**NEBRASKA ON-FARM
RESEARCH NETWORK**

Nebraska Master Farmer certification: Water Steward endorsement

Experience core (20 hrs)

- *New* Peer learning groups
 - In-person, irrigated & dryland
 - Online?
- TAPS
- NOFRN
 - N challenge

Knowledge Core (10 hrs)

- *New* online courses
 - Irrigation
 - Soil fertility
 - Water science
 - Soil health & climate resilience
 - Communicating conservation
- Existing Extension portfolio
- Existing partner courses


Final assessment: Water Stewardship Action Plan

Incentive-based education examples

Master Irrigator graduates receive:

- Texas: access to conservation district cost-share (Local \$)
- Oklahoma: \$2,000 toward irrigation technology (State \$)
- Colorado: cash payment (State \$), NRCS priority points
- Minnesota: regulatory certainty (State)





Measure impact


Measure the impact of investment

Education investment

- Extension measures:
 - How are producers changing?
 - What is the reduction in water & N?
 - What value does it bring to farmer?

Incentive Investments

- How does policy impact farmer bottom line?
- Did the policy improve water outcomes?
- Daugherty Water for Food Policy team (Ag Economics) has an analyst team



Invest in Capacity

Network of Water Science

220+ academic faculty

Educators

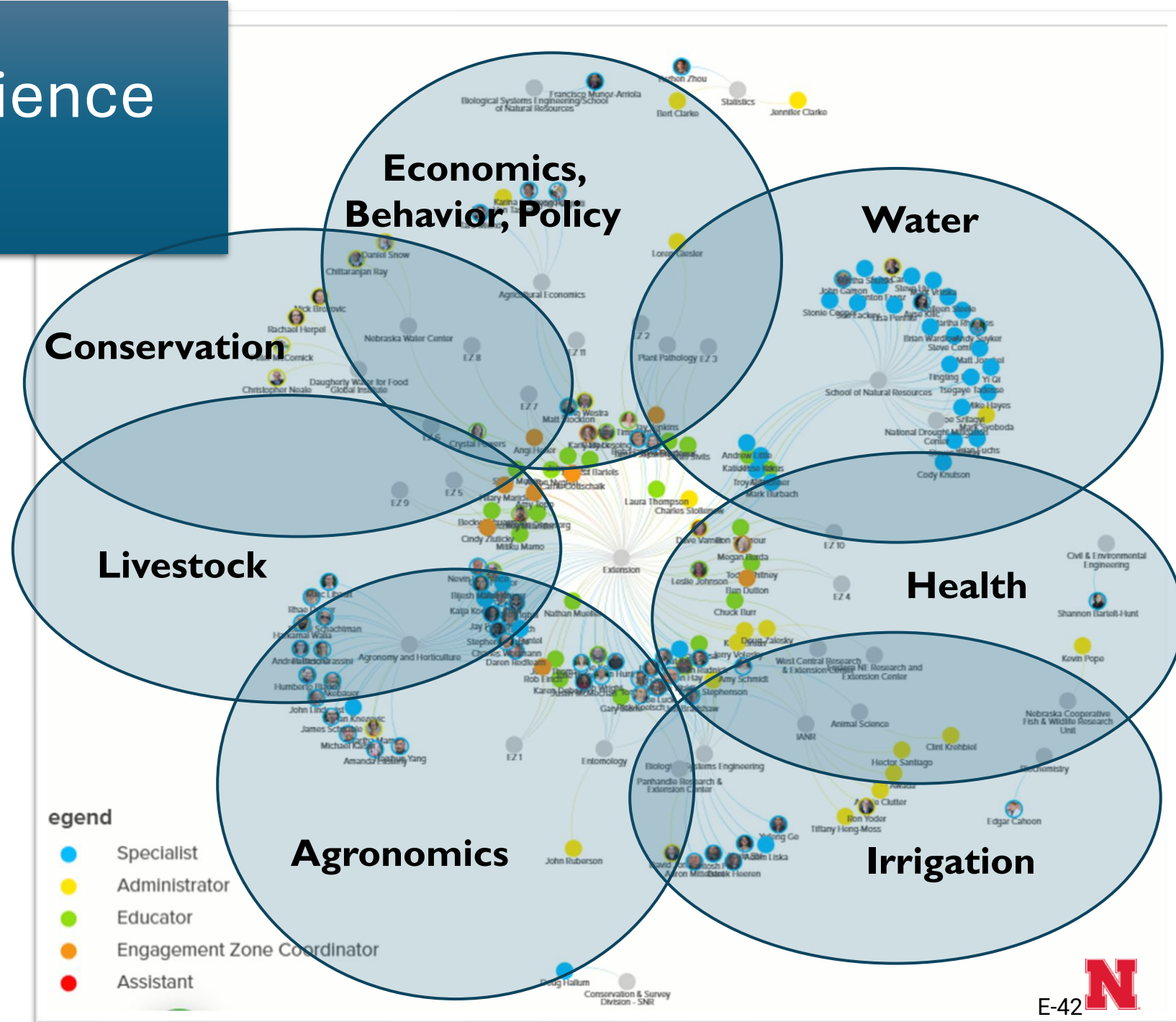
- 13 Statewide
- 23 County-based

Specialists (18FTE)

- 15 Agronomy & Horticulture
- 7 School of Natural Resources
- 6 Biological Systems Engineering
- 4 Entomology
- 4 Plant Pathology

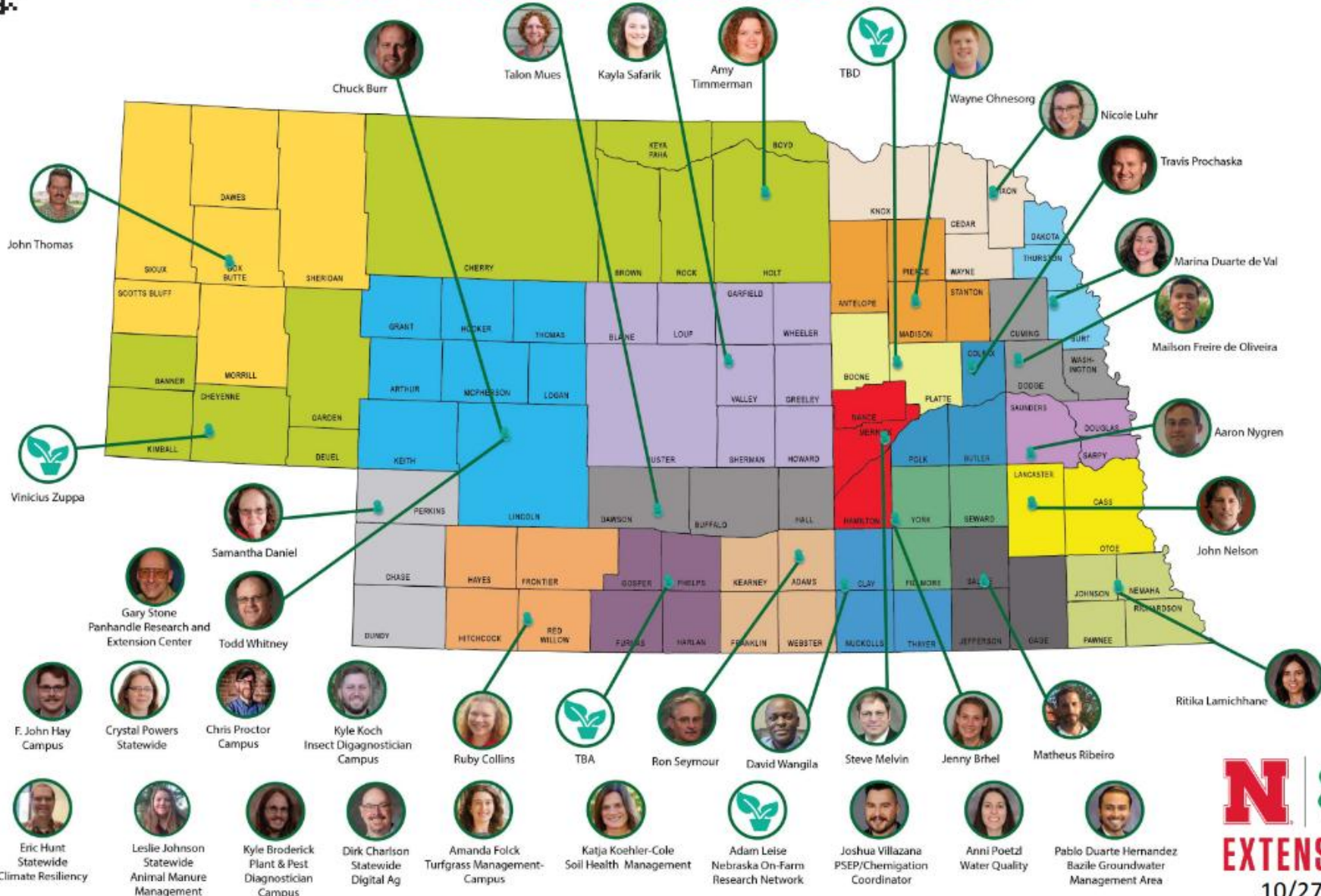
Support staff:

Comms, grants, admin

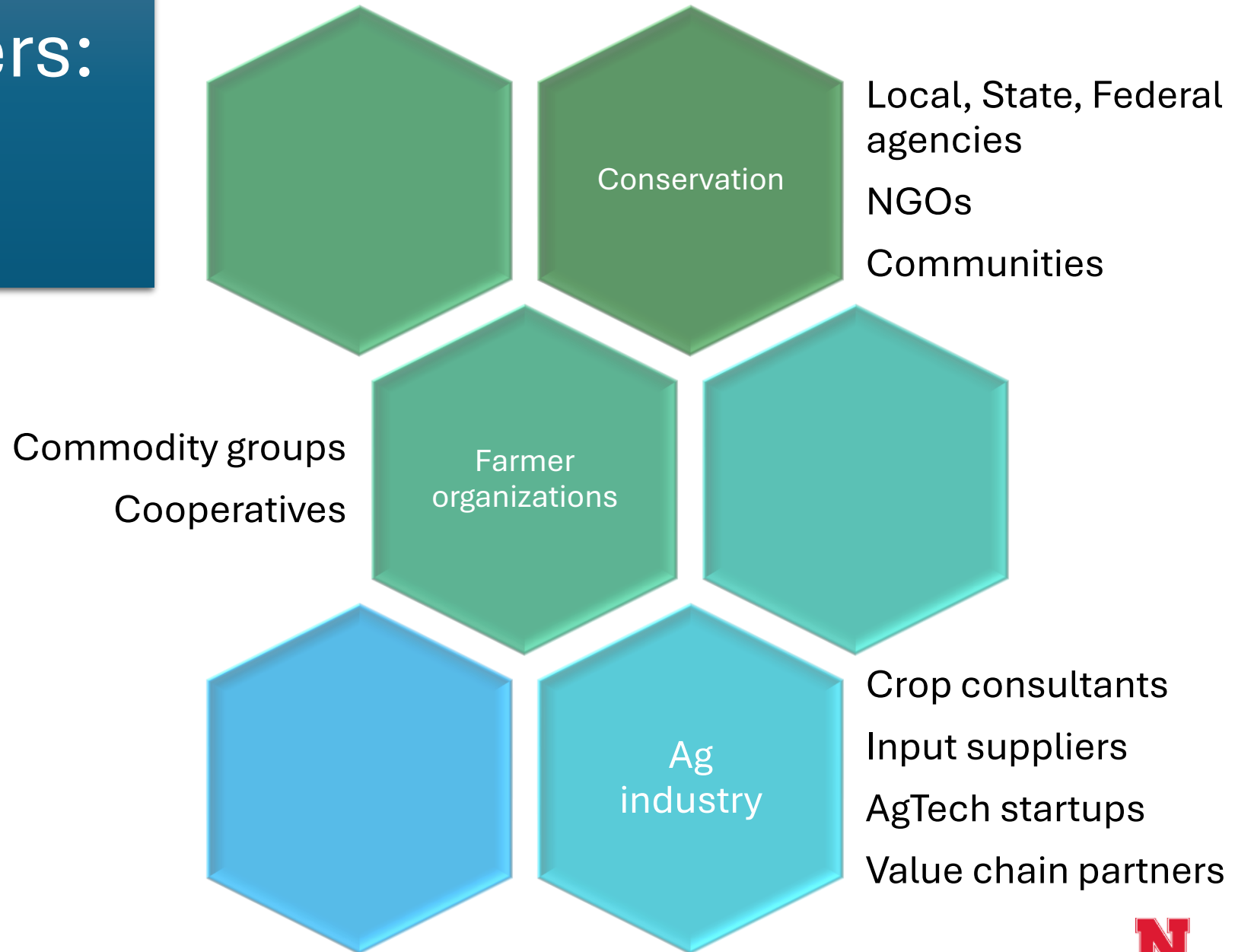




WATER AND CROPPING SYSTEMS ACCOUNTABILITY REGIONS



Established partners: Nexus of agriculture





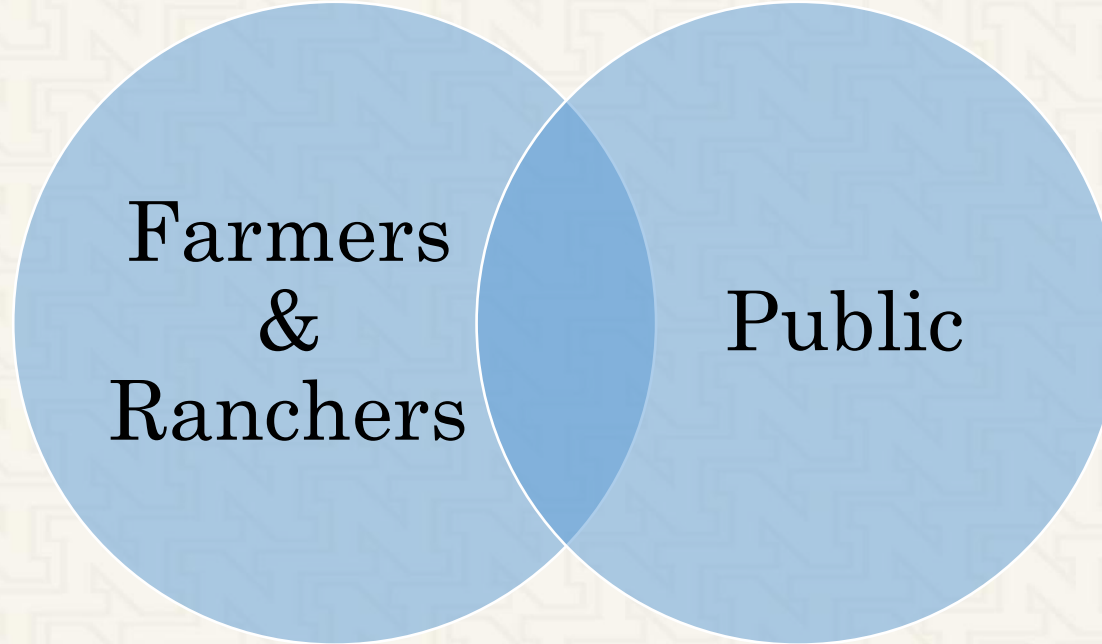
Safe Water Today

Drinking water & health education

- Team: Becky Scheurman, Anni Poetzl, Crystal Powers, UNMC Water Climate & Health
- Content for:
 - Medical clinics & health care providers
 - Daycares & early childhood providers
 - Women in Agriculture
 - Community events
- Test and treat for a variety of water quality concerns



Extension Topics



Nitrogen

Irrigation

Soil health & other conservation

Manure

Land management

Economics

Health (WCS/FNH)

Water testing & treatment (HLES/WCS)

Lawn care (HLES)


K-12

Formal Education

- Know Your Well – A High School Community Science Program
- Water policy social studies

In-formal: small, individual programs





How can we support
the Task Force
Goals?