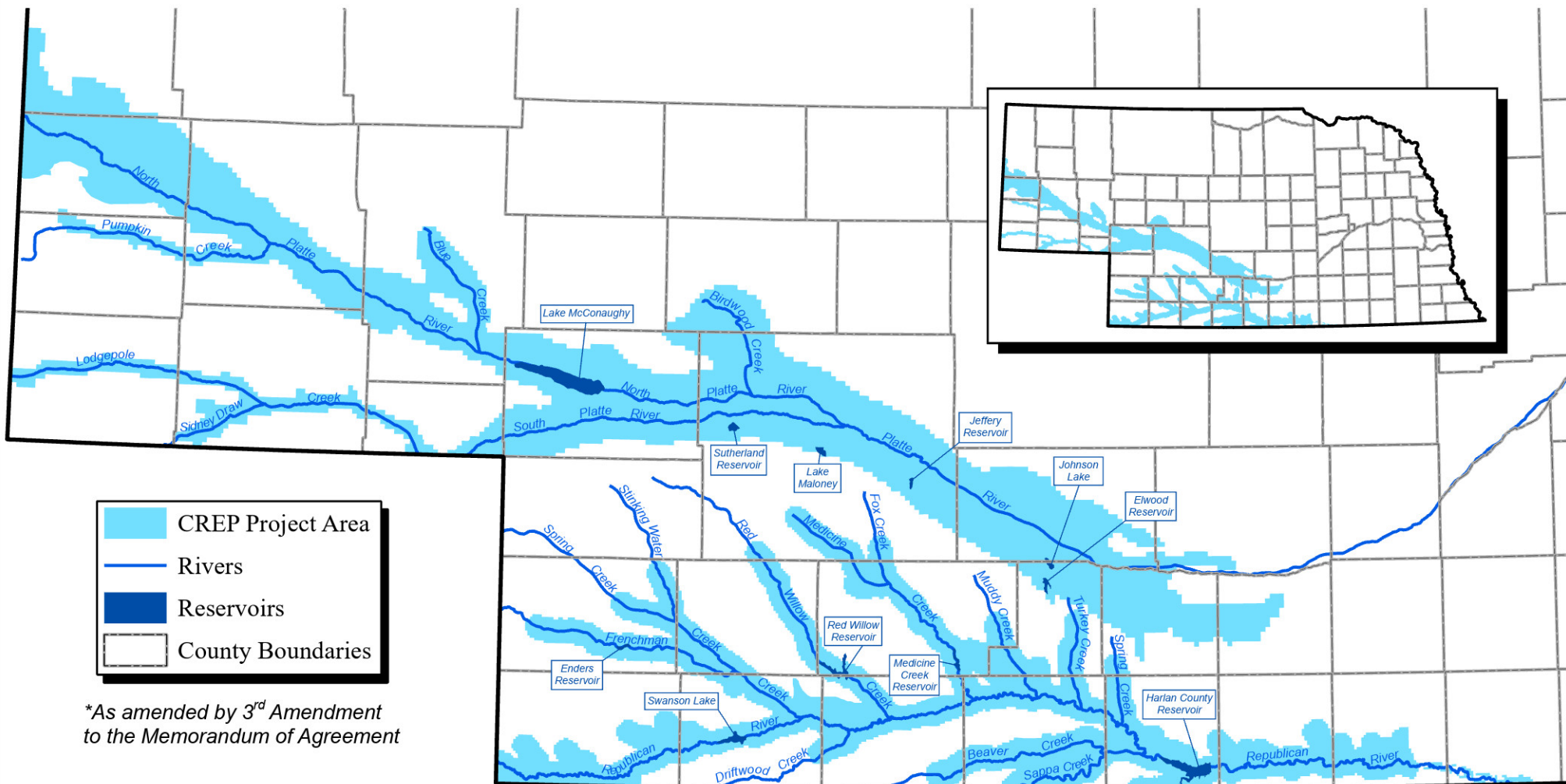


Figure 1\*

# Nebraska Platte-Republican Resources Area



*\*As amended by 3<sup>rd</sup> Amendment to the Memorandum of Agreement*

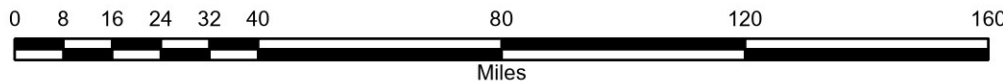
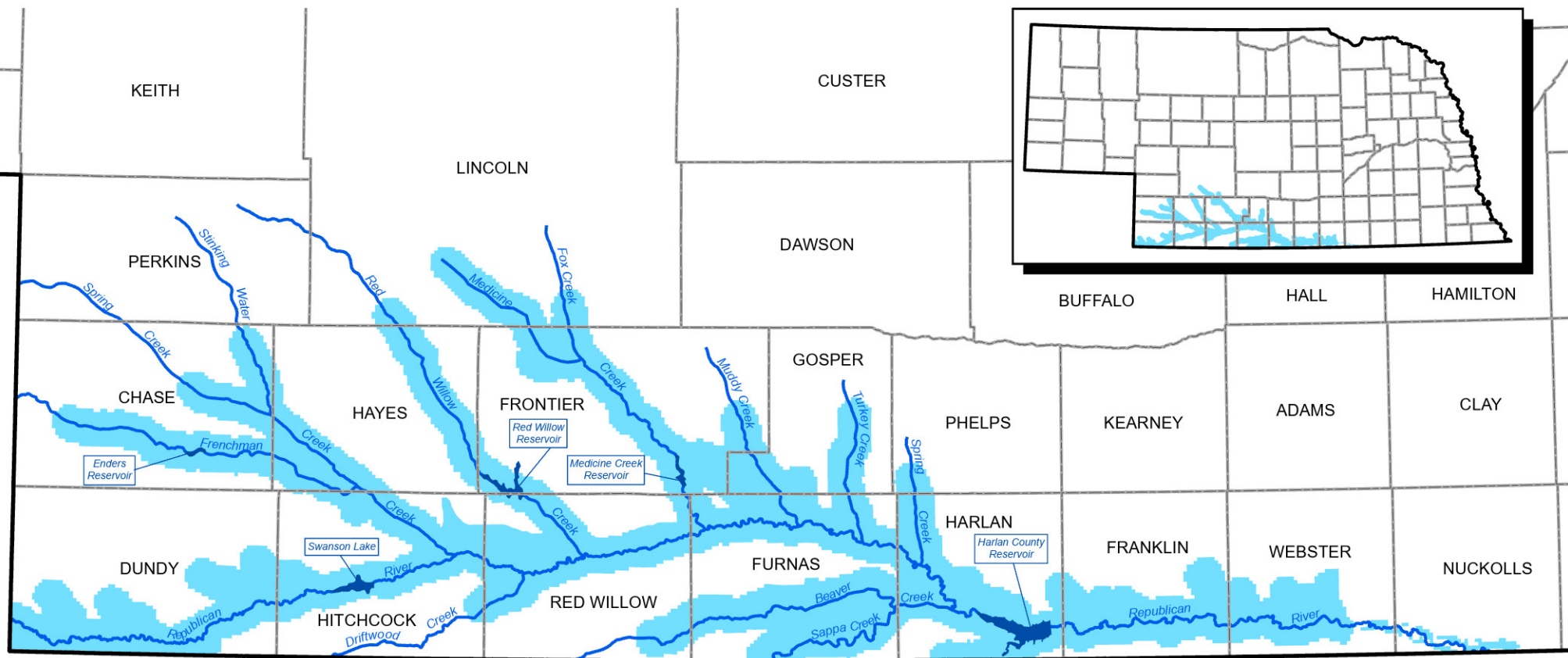


Figure 1\*

# Republican Resources Area



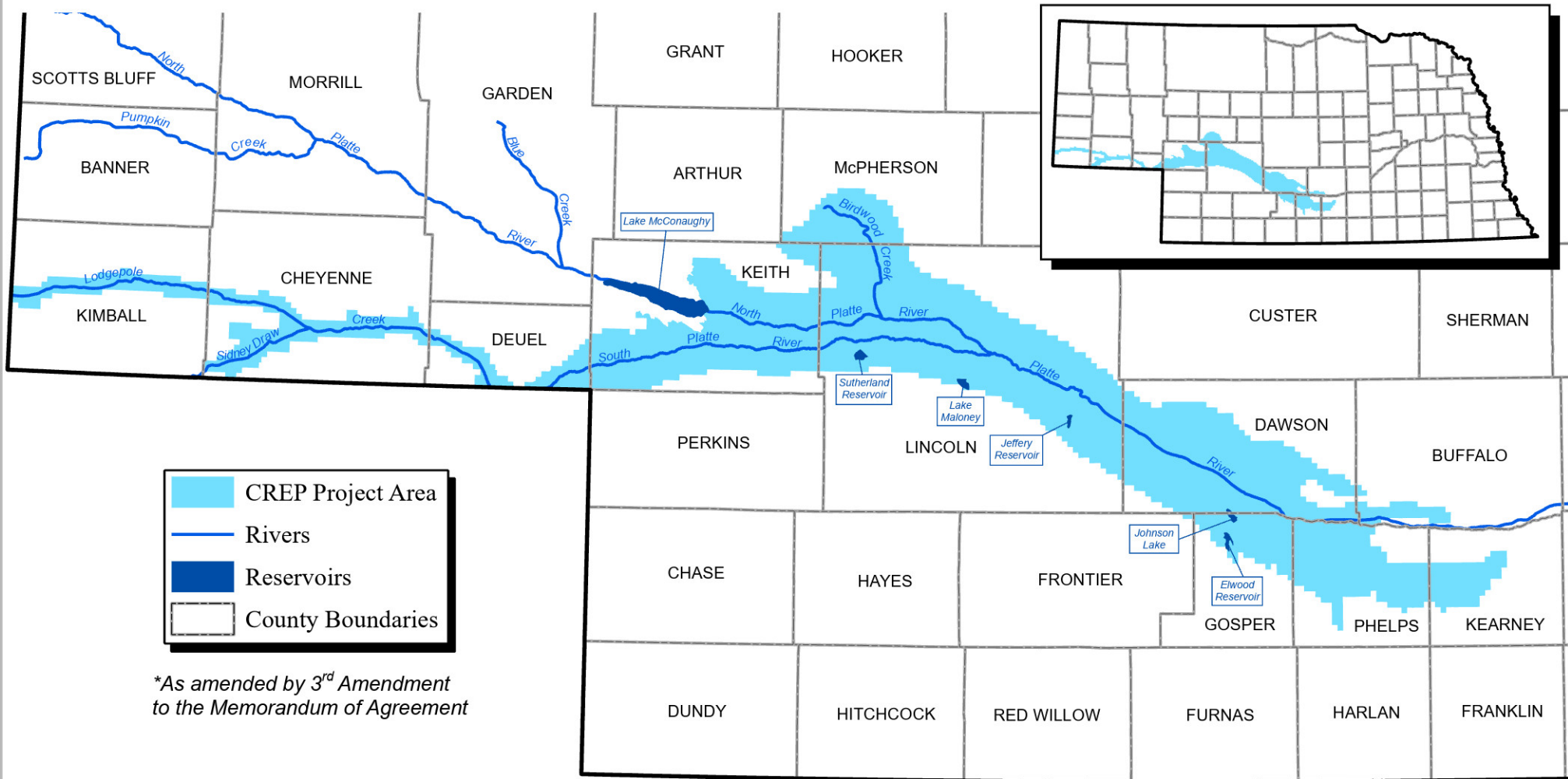

- CREP Project Area
- Rivers
- Reservoirs
- County Boundaries

*\*As amended by 3<sup>rd</sup> Amendment to the Memorandum of Agreement*



Figure 1\*

# Nebraska Lower Platte Resources Area



- CREP Project Area
- Rivers
- Reservoirs
- County Boundaries

*\*As amended by 3<sup>rd</sup> Amendment to the Memorandum of Agreement*

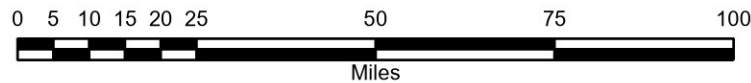
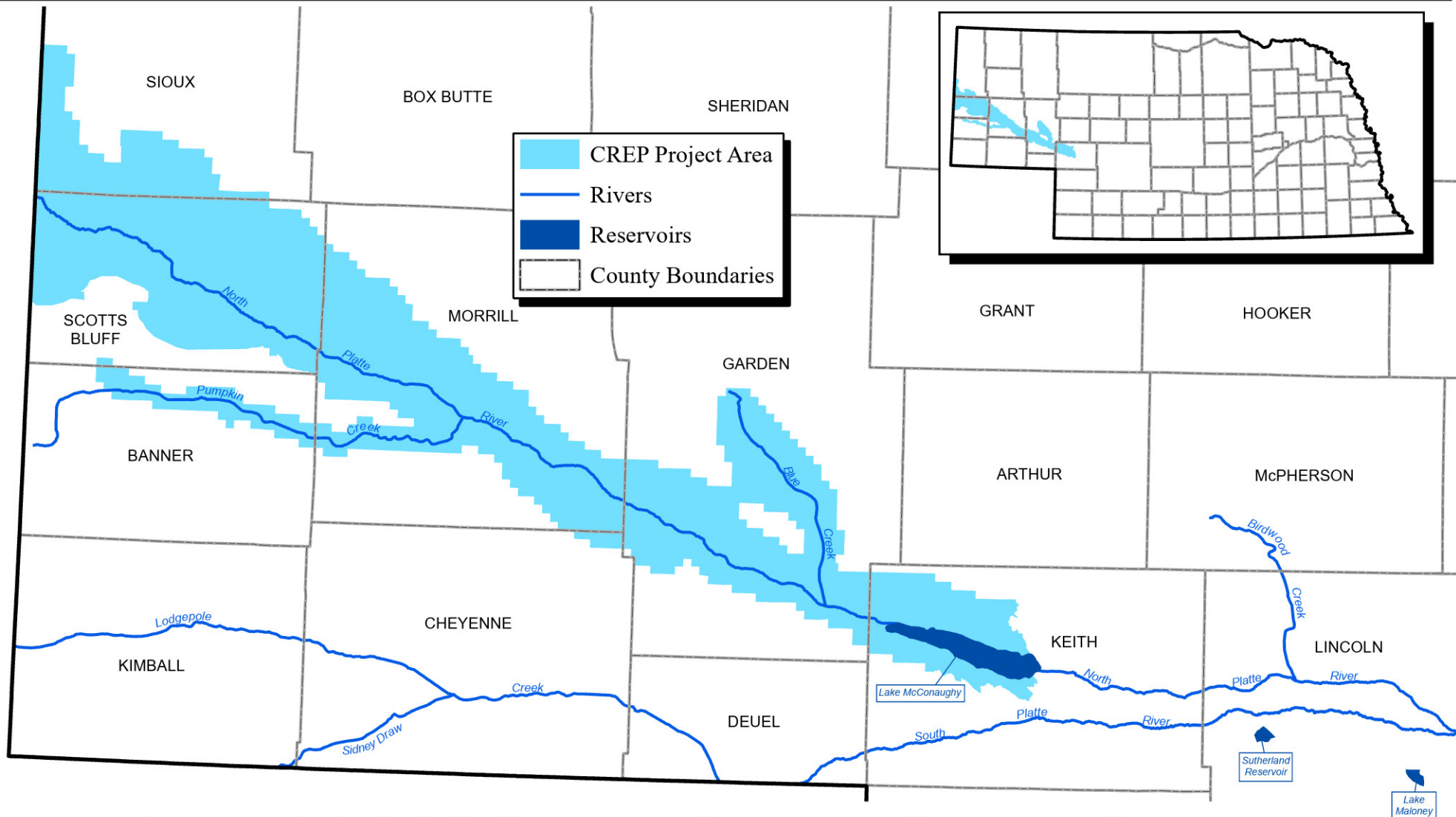


Figure 1\*

# Nebraska Upper Platte Resources Area

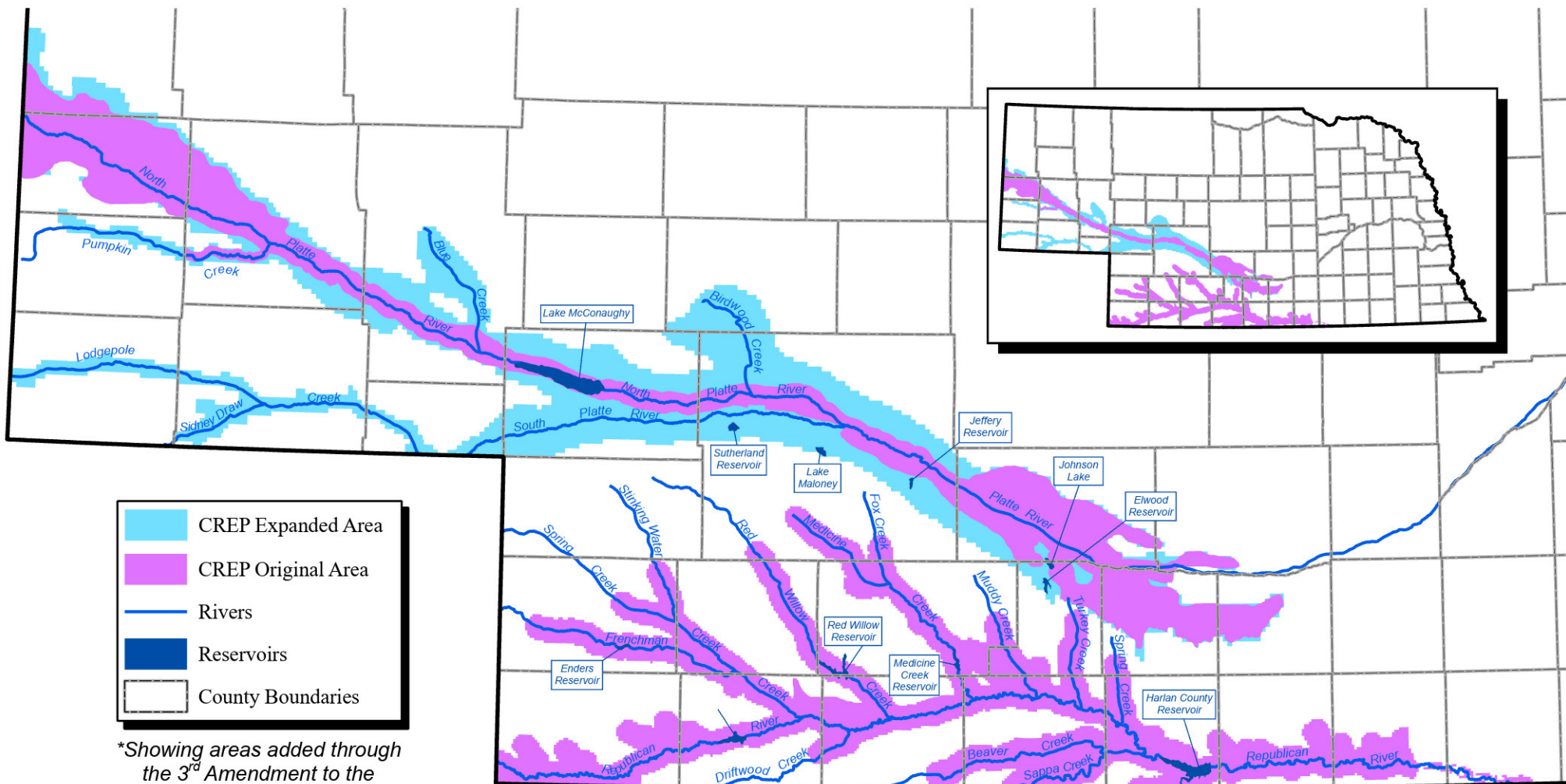



\*As amended by 3<sup>rd</sup> Amendment to the Memorandum of Agreement



Figure 1\*

# Nebraska Platte-Republican Resources Area



- CREP Expanded Area
- CREP Original Area
- Rivers
- Reservoirs
- County Boundaries

\*Showing areas added through the 3<sup>rd</sup> Amendment to the Memorandum of Agreement

